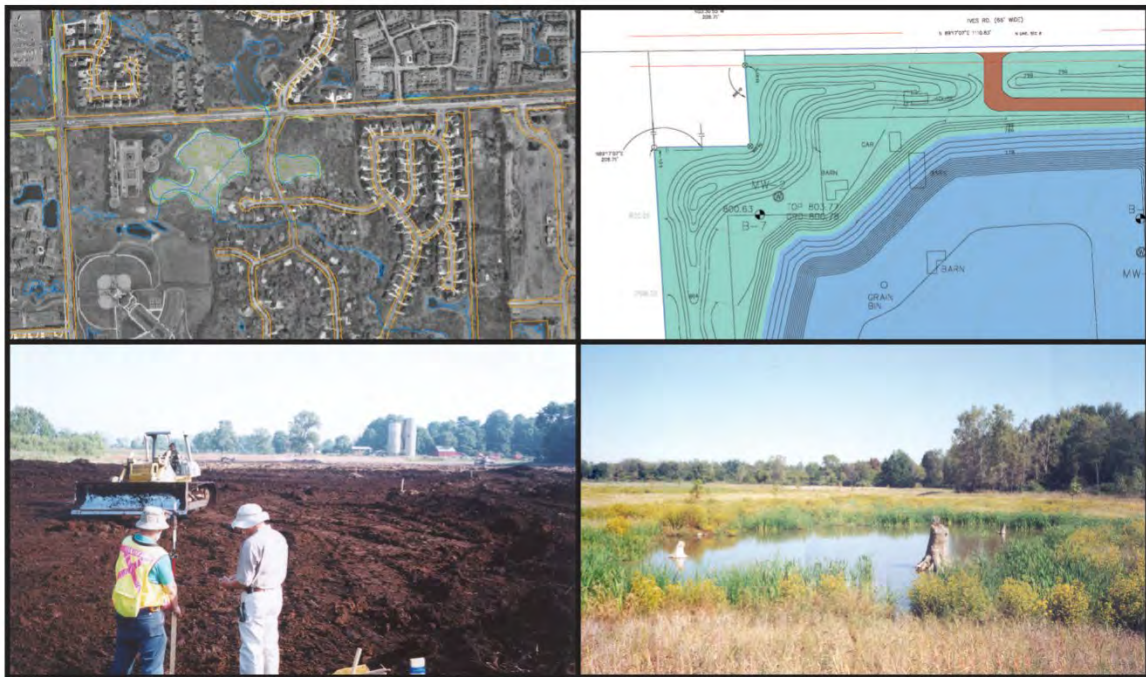


Phase I Environmental Site Assessment
16711 Burt Road
Detroit, Michigan

Full Circle Communities, Inc.

September 16, 2020

ASTI ENVIRONMENTAL



Project Name:			
Project Address:	16711 Burt Road, Detroit, Michigan		
Sponsors Name:	Ms. Estefanty Noria	Sponsor E-mail:	enoria@fccommunities.com
Consulting Firm:	ASTI Environmental		
Consultant Phone:	(810) 225-2800	E-mail:	pchapman@asti-env.com
Consultant Project #:	11598	Report Date:	September 16, 2020

Additional Site Info (please complete if known)			
Site area:	1.02	(in acres)	# Units planned:
Vacant land:	<input checked="" type="checkbox"/>	Developed:	<input type="checkbox"/>
Vacant Structure(s):	<input type="checkbox"/>	# vacant	Date(s) of construction for existing structures:
Single Site:	<input checked="" type="checkbox"/>	Scattered sites:	<input type="checkbox"/>
Rehab of existing structure(s):	<input type="checkbox"/>	New Construction <u>with</u> planned demolition of existing structure(s):	<input type="checkbox"/>
Adaptive Re-Use:	<input type="checkbox"/>	New Construction <u>without</u> planned demolition of existing structure(s):	<input checked="" type="checkbox"/>
No physical changes planned:	<input type="checkbox"/>	Comments:	Currently no buildings on site. No demolition.

Please answer all questions below, noting the appropriate page or appendix in your report that contains the supporting documentation. **Summary Cover Sheets containing unknown or incomplete responses will not be processed and will be returned for correction.**

REPORT FINDINGS

- a. **RECs** - The Phase I ESA revealed a REC(s). Yes No (See Sec. IV) Pg 22
- b. The site contains a **wetland** area(s). Yes No (See Sec. IV, H.5) Pg 26
- c. The site or a portion of the site is in the **Special Flood Hazard Area**. Pg 26
 Yes No (See Sec. IV, H.4)
- d. The site contains a **UST(s)**. Yes No (See Sec. IV, I) Pg 18-19
- e. This site contains a **AST(s)**. Yes No (See Sec. IV, H.10) Pg 18-19
- e. **EMF** - There are high power electrical transmission lines within 500 feet of the subject site. Pg 26
 Yes No (See Sec. IV, H.6)
- f. **HP GAS** - There are buried high-pressure gas transmission lines (4" in diameter and 400 psi or greater) within 1000 feet of the subject site. Yes No (See Sec. IV, H.7) Pg 27
- g. **NOISE** – Not considered part of this assessment. Will be completed at a future date. Pg 27

Yes No

Was a noise assessment performed?

Yes No (See Sec. IV, H.8)

h. **ASBESTOS** - A NESHAP-compliant asbestos survey is required for every MSHDA renovation/remodeling project, regardless of the date of construction. Was a NESHAP-compliant asbestos survey performed for this renovation/remodeling project? Pg 26

Yes No

If Yes, were any asbestos containing materials (ACM) identified?

Yes No (See Sec. IV, H.1)

i. **LEAD** - For structures built before January 1, 1978, a combination lead Risk Assessment/Inspection satisfying state and federal requirements is required. Was a combination lead Risk Assessment/Inspection performed? Pg 26

Not required (*Post-1977 Date of Construction*) Yes No

If Yes, was Lead Based Paint identified? Yes No (See Sec. IV, H.2)

j. **RADON** - For developments in Michigan counties where 25% or more homes tested equal to or above the EPA action level of 4 pCi/L, as depicted by the Michigan EGLE radon map (*Barry, Berrien, Branch, Calhoun, Cass, Clinton, Dickinson, Easton, Hillsdale, Ionia, Iron, Jackson, Kalamazoo, Lapeer, Lenawee, Livingston, Monroe, Oakland, Otsego, Ottawa, St. Joseph, Shiawassee, Tuscola and Washtenaw*) was a radon assessment conducted by a Radon Professional was performed? Pg 26

Not required: Not in >25% county. Yes No

If Yes, was Radon above EPA action level? Yes No (See Sec. IV, H.3)

k. A "Recorded Land Records" search was performed? Yes No (See Sec. IV, C) Pg 10

l. A Phase II investigation is required? Yes No (See Sec. V) Pg 22

m. A Tier I and non-invasive Tier II Vapor Encroachment Screen were performed? Pg 27


Yes No (See Sec. IV, H.9)

If yes, was a **Vapor Encroachment Condition (VEC)** identified and an invasive Tier II investigation is recommended. Yes No (See Sec. IV, H.9)

2. Report Documentation Check List. If any of the responses below are "NO," do not submit report.

- | | | |
|--|---|-----------|
| a. MSHDA Phase I Letter of Reliance completed? | <input checked="" type="checkbox"/> Yes <input type="checkbox"/> No | App 10.9 |
| b. User's Disclosure Statement completed? | <input checked="" type="checkbox"/> Yes <input type="checkbox"/> No | App 10.6 |
| c. Compliant ACORD 25 Certificate of insurance included? | <input checked="" type="checkbox"/> Yes <input type="checkbox"/> No | App 10.10 |
| d. FEMA Flood Plain Map Included? | <input checked="" type="checkbox"/> Yes <input type="checkbox"/> No | App 10.7 |
| e. Fire Insurance Maps or No Coverage Letter Included? | <input checked="" type="checkbox"/> Yes <input type="checkbox"/> No | App 10.4 |
| f. Development Site Plan Included? | <input checked="" type="checkbox"/> Yes <input type="checkbox"/> No | App 10.2 |
| g. Site boundaries indicated on all maps and photos? | <input checked="" type="checkbox"/> Yes <input type="checkbox"/> No | |
| h. CD or flash drive (PDF versions) included? | <input checked="" type="checkbox"/> Yes <input type="checkbox"/> No | |

I represent that this Summary Cover Sheet accurately reflects the environmental information contained in the above captioned document.

	/ <u>9/16/2020</u>	<u>Pam Chapman, PE, EP</u>
Signature of Environmental Professional	Date	Print or Type Legal Name

Phase I Environmental Site Assessment
16711 Burt Road
Detroit, Michigan

September 16, 2020

Report Prepared For:


Full Circle Communities, Inc.
310 S. Peoria Street, Suite 500
Chicago, Illinois 60607
and
Michigan State Housing Development Authority
735 E. Michigan Avenue
Lansing, Michigan 48912

Report Prepared By:

ASTI Environmental
10448 Citation Drive, Suite 100
Brighton, Michigan 48116
1-800-395-ASTI


ASTI Project No. 11598

Report Prepared by:



Cody Garnsey
Associate I

Report Reviewed by:



Pam Chapman, PE, EP
Phase I Group Leader



TABLE OF CONTENTS

<u>Section</u>	<u>Page</u>
MSHDA Phase I ESA Summary Cover Sheet	
Title Page	i
Table of Contents	ii
1.0 EXECUTIVE SUMMARY	1
1.1 Summary and Conclusions	1
1.2 Data Failure Points	2
1.3 Identified Liens or Activity Use Limitations	2
2.0 INTRODUCTION	3
2.1 Purpose	3
2.2 Detailed Scope of Services	4
2.3 Significant Assumptions	4
2.4 Limitations and Exceptions	5
2.5 Special Terms and Conditions	5
2.6 User Reliance	5
3.0 SITE DESCRIPTION	7
3.1 Location and Legal Description	7
3.2 Site and Vicinity General Characteristics	7
3.3 Current Use of the Subject Property	7
3.4 Descriptions of Structures, Roads, Other Improvements on the Site	7
3.5 Current Uses of Adjoining Properties	9
4.0 USER PROVIDED INFORMATION	10
4.1 Title Records	10
4.2 Environmental Liens or Activity and Use Limitations	10
4.3 Specialized Knowledge	10
4.4 Commonly Known or Reasonably Ascertainable Information	10
4.5 Valuation Reduction for Environmental Issues	10
4.6 Owner, Property Manager, and Occupant Information	10
4.7 Reason for Performing Phase I ESA	11
4.8 Other	11
5.0 RECORDS REVIEW	12
5.1 Standard Environmental Record Sources	12
5.2 Additional Environmental Record Sources	15
5.3 Physical Setting Sources	15
5.4 Historical Use Information on the Subject Property	16

5.4.1	Aerial Photographs	16
5.4.2	Sanborn Maps	17
5.4.3	City Directories	17
5.4.4	Title Search	18
5.4.5	Prior Environmental Investigations	18
5.4.6	Summary of Historical Uses on the Subject Property	18
5.5	Historical Use Information on Adjoining Properties	18
6.0	SITE RECONNAISSANCE	19
6.1	Methodology and Limiting Conditions	19
6.2	General Site Settings	19
6.3	Exterior Observations	19
6.4	Interior Observations	20
7.0	INTERVIEWS	21
7.1	Interview with Owner	21
7.2	Interview with Key Site Manager	21
7.3	Interview with Occupants	21
7.4	Interviews with Local Government Officials	21
7.5	Interviews with Others	21
8.0	EVALUATION	22
8.1	Findings	22
8.2	Opinion	22
8.3	Additional Investigation	22
8.4	Data Gaps	22
8.5	Conclusions	24
8.6	Additional Services	24
8.7	Deviations	24
8.8	References	24
8.9	Signature(s) of Environmental Professional	25
8.10	Qualification(s) of Environmental Professional(s)	25
9.0	NON-SCOPE SERVICES DISCUSSION	26
9.1	Asbestos-Containing Materials (ACMs)	26
9.2	Lead-Based Paint (LBP)	26
9.3	Radon Gas	26
9.4	100-Year Floodplain	26
9.5	Wetlands	26
9.6	EMF	26
9.7	High Pressure Buried Gas Lines	26
9.8	Noise Analysis	27

9.9	Assessment of Potential Vapor Encroachment Conditions, ASTM E 2600-15	27
9.10	Assessment of Acceptable Separation Distance	27
9.11	Adjoining or Close Proximity Industrial Uses	28
10.0	APPENDICES	29
10.1	Site Location Map/USGS 7.5 min. Topographic Map	
10.2	Site Features Map	
10.3	Site Photographs	
10.4	Historical Research Documentation: Aerial Photographs, Certified Sanborn Map Report, and City Directory Summary	
10.5	Regulatory Records Documentation: The EDR Radius Map Report with GeoCheck (8-28-2020), Health Department Response, Assessing Records, and EGLE Perfected Environmental Liens (10-11-19)	
10.6	Interview Documentation: MSHDA User's Questionnaire, and Development Plan	
10.7	Special Contractual Conditions Between User and Environmental Professional: FEMA Firmette Map, National Wetlands Inventory Map, U.S. DOT National Pipeline Mapping System Map, and Acceptable Separation Distance Calculations	
10.8	Qualifications of the Environmental Professional(s)	
10.9	MSHDA Phase I Letter of Reliance	
10.10	Copy of Environmental Professional Insurance Certificate	

1.0 EXECUTIVE SUMMARY

ASTI Environmental (ASTI) was retained by Full Circle Communities, Inc. to conduct a Phase I Environmental Site Assessment (ESA) of 16711 Burt Road in Detroit, Wayne County, Michigan (Subject Property). The Phase I ESA was conducted in accordance with American Society for Testing and Materials (ASTM) Practice E1527-13 and the Michigan State Housing Development Authority (MSHDA) Environmental Review Requirements for 2020. The information and opinions rendered in this report are exclusively for reliance by Full Circle Communities, Inc. and MSHDA, and ASTI will not distribute or publish this report without the consent of Full Circle Communities, Inc., except as required by law or court order. The services provided by ASTI in completing this assessment have been provided in a manner consistent with the normal standards of the profession. No other warranties, expressed or implied, are made.

The Phase I ESA included (1) a site inspection on September 15, 2020, (2) interviews with knowledgeable site contacts, (3) review of pertinent Michigan Department of Environment, Great Lakes, and Energy (EGLE), Department of Licensing and Regulatory Affairs (LARA), Wayne County, and the City of Detroit information, (4) acquisition and review of a federal and Michigan database search, (5) review of historical aerial photographs, Sanborn maps, and city directories, and (6) FEMA Map search and National Wetlands Inventory map review.

No testing or sampling of materials (for example, soil, water, and air) was included in this assessment. No limiting conditions were identified during the site reconnaissance, except for those described in Section 6.1. The temperature was approximately 70 °F with a clear sky.

1.1 Summary and Conclusions

A detailed summary of the findings of this Phase I ESA can be found in Section 8.1.

We have performed a Phase I ESA in conformance with the scope and limitations of ASTM Practice E1527-13 and MSHDA requirements of the 16711 Burt Road in Detroit, Wayne County, Michigan, referred to as the "Subject Property". Any exceptions to, or deletions from, this practice are described in Section 5.4 of this report. This assessment has revealed

no evidence of recognized environmental conditions (RECs) in connection with the Subject Property.

1.2 Data Failure Points

Refer to Section 8.4 for a discussion regarding data failures and/or data gaps encountered during the investigation.

1.3 Identified Liens or Activity Use Limitations

The EGLE Remediation and Redevelopment Division (RRD) maintains a list of properties that have perfected environmental liens on file with the EGLE. The Subject Property was not on the list as of the last update dated October 11, 2019 (Appendix 10.5).

Based on a review of the government records search for the Subject Property provided from EDR and information provided on the User Questionnaire, there are no activity and use limitations (AULs) against the Subject Property.

2.0 INTRODUCTION

ASTI Environmental (ASTI) was retained by Full Circle Communities, Inc. to conduct a Phase I Environmental Site Assessment (ESA) of 16711 Burt Road in Detroit, Wayne County, Michigan (Subject Property). The Phase I ESA was conducted in accordance with the American Society for Testing and Materials (ASTM) *Standard Practice for Environmental Site Assessments: Phase I Environmental Site Assessment Process* (E1527-13), 40 CFR Part 312: Standards and Practice for All Appropriate Inquiries; Final Rule (AAI), and the Michigan State Housing Development Authority (MSHDA) Environmental Review Requirements for 2020.

2.1 Purpose

The assessment was conducted to identify *recognized environmental conditions*, (RECs), *historical recognized environmental conditions* (HRECs), and *controlled recognized environmental conditions* (CRECs) associated with the historical uses of the Subject Property, current site operations, and the condition of surrounding properties. ASTI understands that the findings of this study will be used for a LIHTC submittal to MSHDA. This Phase I ESA can be also used by Full Circle Communities, Inc. to qualify for one of three landowner liability protections (contiguous property owner, innocent landowner, or bona fide prospective purchaser) available under the Comprehensive Environmental Response, Compensation, and Liability Act (CERCLA) of 1980 as amended, and may also be used to qualify for State of Michigan liability defenses and exemption that may be available under Part 201 of the Natural Resources and Environmental Protection Act.

According to ASTM Practice E1527-13, the term *recognized environmental condition* is defined as the presence or likely presence of any hazardous substances or petroleum products in, on, or at a property: (1) due to any release to the environment; (2) under conditions indicative of a release to the environment; or (3) under conditions that pose a material threat of a future release to the environment. The term is not intended to include de minimis conditions that generally do not present a material risk of harm to public health or the environment and that generally would not be the subject of an enforcement action if brought to the attention of appropriate governmental agencies.

2.2 Detailed Scope of Services

Information required to complete the ESA was obtained from personal interviews and review of practically reviewable and reasonably ascertainable records. Informational sources include the following:

- User's Environmental Questionnaire;
- Department of Environment, Great Lakes, and Energy (EGLE);
- EGLE Perfected Environmental Liens (10-11-2019);
- Department of Licensing and Regulatory Affairs (LARA);
- Available records maintained by the City of Detroit and Wayne County;
- The EDR Radius Map Report with GeoCheck (8-28-2020);
- Aerial photographs;
- Sanborn maps;
- City directories;
- U.S. DOT National Pipeline Mapping System Map;
- FEMA; and
- U.S. Fish and Wildlife Service NWI Map.

Mr. Anthony Spencer, Environmental Professional, inspected the Subject Property on September 15, 2020. Mr. Cody Garnsey, Project Manager, and Ms. Pam Chapman, PE, Environmental Professional, completed report preparation. Copies of Mr. Spencer's, Mr. Garnsey's, and Ms. Chapman's resumes are provided in Appendix 10.8.

2.3 Significant Assumptions

Information obtained during this assessment, to the extent it was relied on to form our opinion, was assumed to be complete and accurate. ASTI cannot be held responsible for the quality or content of information obtained from interviews and standard sources. Since ASTI cannot warrant or guarantee that the information provided by interviews and standard sources is accurate or complete, the intention of this Phase I ESA is to reduce, but not eliminate, uncertainty for the potential for RECs, HRECs, and CRECs on the Subject Property.

2.4 Limitations and Exceptions

The information and opinions included in this report were given in response to a limited scope of work being a Phase I ESA per ASTM Practice E1527-13 and MSHDA Environmental Review Requirements for 2020, and should be considered and implemented only in light of that particular scope of work. The services provided by ASTI in completing this assessment have been provided in a manner consistent with the normal standards of the profession. No other warranties, expressed or implied, are made.

No testing or sampling of materials (for example, soil, water, and air) was included in this assessment. No limiting conditions were identified during the site reconnaissance, except for those described in Section 6.1. The temperature was approximately 70 °F with a clear sky.

Responses received from regulatory agencies or other secondary sources of information after the issuance of this report may alter the facts, findings, conclusions, or recommendations to this ESA.

2.5 Special Terms and Conditions

The Phase I ESA was performed in conformance with the scope and limitations of ASTM Practice E1527-13, AAI, and MSHDA Environmental Review Requirements for 2020. No special terms and conditions outside ASTM Practice E1527-13, AAI, and MSHDA Requirements have been addressed. Under the AAI Rule and ASTM Practice E1527-13, all appropriate inquiries must be conducted within one year prior to the date of transaction of the Subject Property. However, certain components of the all appropriate inquiries (interviews, liens searches, records review, and visual inspections) must be conducted or updated within 180 days prior to the date of the Subject Property transaction.

2.6 User Reliance

The Phase I ESA was performed for the benefit of Full Circle Communities, Inc. and MSHDA, and ASTI acknowledges that said parties may rely on the contents and conclusions presented in this report. ASTI acknowledges the fact that the scope of work was sufficient in ASTI's opinion to uncover, to the extent of ASTI's services, potential environmental liabilities at the Subject Property.

This effort was performed per authorization of Full Circle Communities, Inc. on August 27, 2020. The information and opinions rendered in this report are exclusively for use by Full Circle Communities, Inc. and MSHDA. ASTI will not distribute or publish this report without the consent of Full Circle Communities, Inc., except as required by law or court order.

Any use a third party makes of this report, or any reliance upon it, or any decisions based on it, is the sole responsibility of the third party. A third party is not afforded the status of a third party beneficiary unless ASTI expressly agrees to such status in writing. ASTI has no responsibility for any damages that may be suffered by a third party as a result of any decision made, or action taken by a third party, based on this report.

3.0 SITE DESCRIPTION

3.1 Location and Legal Description

General Location	A Site Location Map is provided in Appendix 10.1.
Section, Township and Range	Northwest ¹ / ₄ of Section 15 of Township 1 South, Range 10 East
City/Township, County, State Zip Code	Detroit, Wayne County, Michigan 48219
Parcel Number(s)	22107870.002L 1.02 acres

Current assessing records with parcel legal descriptions are included in Appendix 10.5.

3.2 Site and Vicinity General Characteristics

Subject Property Zoning	R5 – Medium Density Residential District
Local Development Utilization	Commercial and residential

A Site Features Map is included in Appendix 10.2. Photographs of the Subject Property and adjoining properties were taken during the site inspection and are provided as Appendix 10.3.

3.3 Current Use of the Subject Property

The Subject Property is currently vacant land that is used for temporary construction storage for nearby developments.

3.4 Descriptions of Structures, Roads, Other Improvements on the Site

Below is summary of the Subject Property improvements.

Roads and Other Improvements	
Access	Available via nearby roadways.
Paved Areas	The north portion contains a paved parking area that extends on to the north adjoining property.
Maintained Lawn	The remainder of the site is maintained lawn.
Landscaped Areas	None present
Surface Water	None present.

Municipal Services and Utilities			
Service or Utility	Present	Provider	Comments
Potable Water Source	No		
Irrigation Well	No		
Sewage	No		
Storm Sewer	No		
Electrical	No		
Natural Gas	No		
Solid Waste Disposal	No		
Heating & Cooling	No		

There was no indication or evidence of the former presence of potable wells or septic systems on the Subject Property. A current or prior heating source other than natural gas has not been identified through a review of reasonably ascertainable records.

3.5 Current Uses of Adjoining Properties

ASTI observed adjoining properties during the inspection to evaluate the potential risk these properties may pose to the Subject Property.

Adjoining Property Use			
Direction from Property	Occupant & Address	Use	Potential Concerns Observed During Site Reconnaissance
North	Vacant building 20939 Grand River	Vacant	None
South	Residential 16615 & 16616 Trinity St.	Residential	None
East	Residential 16710-16700 Burt Rd.	Residential	None
	J's Cafe 20853 Grand River Ave.	Cafe	None
West	Residential 16766-16700 Trinity St.	Residential	None

4.0 USER PROVIDED INFORMATION

In order to qualify for one of the landowner liability protections offered by the Small Business Liability Relief and Brownfield's Revitalization Act of 2002, the User, defined by ASTM as *the party seeking to use Practice E1527 to complete an environmental site assessment of the Subject Property*, has specific obligations for completing a successful application of this practice as outlined in Section 6 of ASTM E1527-13. Failure to provide information regarding the obligations outlined to the Environmental Professional may result in a determination that AAI is not complete.

Ms. Lindsey Haines representing Full Circle Communities, Inc., completed a User's Questionnaire. A copy of the User's Questionnaire is provided in Appendix 10.6.

4.1 Title Records

A title search was not included in the scope of this Phase I ESA.

4.2 Environmental Liens or Activity and Use Limitations

The User representative was not aware of any environmental liens or activity and land use limitations.

4.3 Specialized Knowledge

The User representative does not have any specialized knowledge or experience related to the Subject Property or nearby properties that might help ASTI identify a potential REC.

4.4 Commonly Known or Reasonably Ascertainable Information

The User representative does not have any commonly known or reasonably ascertainable information indicative of releases or threatened releases on the Subject Property.

4.5 Valuation Reduction for Environmental Issues

According to The User representative, the purchase price represents the fair market value.

4.6 Owner, Property Manager, and Occupant Information

The Subject Property is owned by managed by staff and occupied by. Additional interview information is provided in Section 7.0.

4.7 Reason for Performing Phase I ESA

ASTI understands that the findings of this study will be used for a LIHTC submittal to MSHDA. This Phase I ESA can be also used by Full Circle Communities, Inc. to qualify for one of three landowner liability protections (contiguous property owner, innocent landowner, or bona fide prospective purchaser) available under the Comprehensive Environmental Response, Compensation, and Liability Act (CERCLA) of 1980 as amended, and may also be used to qualify for State of Michigan liability defenses and exemption that may be available under Part 201 of the Natural Resources and Environmental Protection Act.

4.8 Other

No other information was provided by Ms. Haines.

5.0 RECORDS REVIEW

5.1 Standard Environmental Record Sources

ASTI ordered a government records search for the Subject Property from Environmental Data Resources, Inc. (EDR) in Shelton, Connecticut. A copy of The EDR Radius Map Report with GeoCheck dated August 28, 2020, is included in Appendix 10.5. A description of the databases, search distances, and results are presented in the report.

ASTM-Required Databases			
Database List (ASTM Required Search Distance)	Subject Property Listing	Adjoining Property Listing	Total Applicable ASTM Listings
Federal NPL/State Hazardous Waste Site (1 mile)	No	No	0
Delisted NPL (0.5 mile)	No	No	0
Federal/State/Tribal Equivalent SEMS (0.5 mile)	No	No	1
Federal SEMS Archive (0.5 mile)	No	No	0
Federal RCRA CORRACTS (1 mile)	No	No	0
Federal TSD Facility (0.5 mile)	No	No	0
Federal RCRA Generator (Subject Property/Adjoining)	No	No	0
Federal Inst./Eng. Controls (Subject Property only)	No	No	0
Federal ERNS (Subject Property Only)	No	N/A	0
State/Tribal Landfill or Solid Waste Facility (0.5 mile)	No	No	0
State/Tribal LUST (0.5 mile)	No	No	8
State/Tribal Registered UST (Subject Property/Adjoining Properties)	No	No	0
State/Tribal Inst./Eng. Controls (Subject Property only)	No	N/A	0
State/Tribal Voluntary Cleanup Sites (0.5 mile)	No	No	0
State/Tribal Brownfield Sites (0.5 mile)	No	No	0

Refer to the EDR report Executive Summary for abbreviation descriptions.

Supplemental Databases Selected by Environmental Professional			
Supplemental Database List Name (ASTI Search Distance)	Subject Property Listing	Adjoining Property Listing	Additional Listings in Search Distance
State/Tribal - Part 201 (1 mile)	No	No	0
Michigan Baseline Environmental Assessment (BEA) Sites ($\frac{1}{10}$ mile)	No	No	0
Historical Auto Stations ($\frac{1}{10}$ mile)	No	Yes (1)	6
Dry Cleaners/Historical Cleaners ($\frac{1}{10}$ mile)	No	No	1
Additional Non-ASTM Databases (Subject Property or Adjoining Property)	No	No	N/A
Orphans	No	No	0

Discussion of Subject Property Listings

There are no Subject Property listings.

Discussion of Off-Site Listings of Environmental Concern

Adjoining property listings are discussed below. For the remaining listings, ASTI considers select criteria to determine which listings represent an environmental concern to the Subject Property. The criteria include but are not limited to the following.

- Database type
- Topography relative to the Subject Property
- Direction and distance
- Soil profile identified in available sources
- Known or inferred groundwater depth and flow direction
- Status of applicable investigation
- Surface and subsurface conditions including but not limited to buildings, pavement, utility corridors, and surface water features
- Potable water source (well or municipal)

An evaluation of these criteria is completed to determine the level of risk associated with each listing. Listings with likely releases that are found to have the potential to represent an elevated or high risk are requested through FOIA to applicable agencies.

Using the referenced criteria and based upon the information contained within the EDR report, ASTI did identify additional listings beyond adjoining properties that were considered to represent the potential to be an elevated or high risk to the Subject Property. Adjoining

listings and these sites are discussed below.

Site Name	Sholdon's Friendly Service
Databases Listing(s)	EDR Historical Auto
Location	20914 Grand River Ave.
Distance and Direction	+/- 171 feet north
Documentation Requested	<ul style="list-style-type: none"> • <i>RRD</i>: Remediation and Redevelopment Division of the EGLE • <i>MMD</i>: Materials Management Division of the EGLE
Summary of Findings	<p>According to the EDR report, the site was identified as a gasoline and oil service station from at least 1935 to 1956. According to Sanborn maps, the filling station existed until at least 1961 and was demolished prior to 1978.</p> <p>The site exists cross-gradient +/- 171 feet north on the opposite side of a roadway. Based on distance from the Subject Property and the site existing cross-gradient, migration on to the Subject Property is not suspected. The site is not considered a REC.</p>

Site Name	Carmer WM E
Databases Listing(s)	EDR Historical Auto
Location	20855 Grand River Ave.
Distance and Direction	East adjoining, +/- 59 feet across Burt Road
Documentation Requested	<ul style="list-style-type: none"> • <i>RRD</i>: Remediation and Redevelopment Division of the EGLE • <i>MMD</i>: Materials Management Division of the EGLE
Summary of Findings	<p>According to the EDR report, the site was identified as a gasoline and oil service station in at least 1935.</p> <p>The site exists down-gradient +/- 59 feet east on the opposite side of a roadway. Based on the site existing down-gradient, migration on to the Subject Property is not suspected. The site is not considered a REC.</p>

Site Name	Klett Cadillac Co
Databases Listing(s)	EDR Historical Auto
Location	21121 Grand River Ave.
Distance and Direction	+/- 193 feet northwest
Documentation Requested	<ul style="list-style-type: none"> • <i>RRD</i>: Remediation and Redevelopment Division of the EGLE • <i>MMD</i>: Materials Management Division of the EGLE
Summary of Findings	<p>According to the EDR report, the site was identified as an auto repair shop from at least 1965 to 1980.</p> <p>The site existed cross-gradient +/- 193 feet northwest on the opposite side of a roadway. Based on distance from the Subject Property, migration on to the Subject Property is not suspected.</p>

	The site is not considered a REC.
--	-----------------------------------

5.2 Additional Environmental Record Sources

Michigan Oil and Gas Wells

Based on a review of the EGLE GeoWebFace search system and EDR report, no oil or gas wells were identified on or adjoining to the Subject Property.

County and Local Records Review

ASTI requested information for the Subject Property from the Wayne County Department of Public Services. A response was received on September 2, 2020, indicating that no records were found (Appendix 10.5).

ASTI requested information for the Subject Property from the Detroit Fire Department. Records were not available for review prior to completion of this report. Refer to Section 8.4.

ASTI requested information for the Subject Property from the Detroit Assessing Department. Records were not available for review prior to completion of this report. Refer to Section 8.4. Online Assessing records were reviewed and are provided in Appendix 10.5. No RECs were identified in reviewed records.

ASTI requested information for the Subject Property from the Detroit Building Department. Records were not available for review prior to completion of this report. Refer to Section 8.4.

5.3 Physical Setting Sources

A Physical Setting Sources Map, which includes an overlay of the United States Geological Survey (USGS) topographic map (7.5-minute series) for the Royal Oak, Michigan, quadrangle, which includes the Subject Property, is provided in the EDR report in Appendix 10.5. The USGS map is also the basis of the Site Location Map in Appendix 10.1.

Average Elevation (feet above mean sea level)	631
Local Gradient	Local topography is considered relatively flat.
Regional Gradient	The topography of the regional area declines to the southeast.
Nearest Surface Water Body	Rouge River +/- 0.90 miles west.

Groundwater Depth	Could not be reasonably estimated.
Groundwater Flow Direction	Inferred to flow southeast in accordance with regional gradient.

Soil composition information for the Subject Property is included in the EDR report (Appendix 10.5). The soil component for the Subject Property is described as follows.

Soil Component	Soil Texture	Infiltration Rate	Drainage	Hydric
Urbanland	Variable	Not reported	Not reported	Non

According to the DEQ/EGLE GeoWebFace website, quaternary geology consists of sand and gravel from a lacustrine depositional environment.

5.4 Historical Use Information on the Subject Property

Reasonably ascertainable standard historical sources as found in Section 8.3.4 of ASTM Practice E1527-13 were used to determine the previous use of the Subject Property and surrounding area. A chronological summary of the sources used may include, but is not limited to aerial photographs, Sanborn maps, city directories, agency records, and prior environmental assessments. ASTI made a *good faith* effort to identify the obvious uses of the Subject Property from the present back to the Subject Property's first developed use, or back to 1940, whichever is earlier. *Data Failures* were encountered as part this assessment and are discussed as data gaps in Section 8.4.

5.4.1 Aerial Photographs

ASTI reviewed available aerial photographs of the Subject Property area provided by EDR. Copies of the aerial photographs are included in Appendix 10.4. The aerial photographs are summarized as follows.

Year	Observations
1937, 1940, 1949, 1952, 1957, 1961, 1967	Subject Property: A building appears evident near the central portion of the site that is no longer evident by 1940. A small structure appears to be evident on the north portion. Surface disturbance appears evident on the north portion in 1961 and 1967.
	North adjoining: Development appears evident on the west and east portions of the site.
	East adjoining: Development appears evident on the north parcel. By 1949, a building is evident on the south parcels which is demolished by 1952 and replaced with residential developments.

Year	Observations
	South adjoining: Development appears evident on the west parcel of 16616 Trinity Street. By 1967, the current building of 16615 Burt Rd is evident.
	West adjoining: Residential development appears evident.
1972, 1976, 1981, 1987, 1997, 1999, 2005, 2009, 2012, 2016	Subject Property: A building is established on the south portion by 1972. By 2016, the building was demolished and the site was vacant land.
	North adjoining: The current building is evident by 1976.
	East adjoining: No significant changes were observed.
	South adjoining: No significant changes were observed.
	West adjoining: No significant changes were observed.

Review of aerial photos did not reveal any changes in site topography that would be indicative of landfilling activities on the Subject Property. No evidence of waste disposal was noted on the aerial photos.

5.4.2 Sanborn Maps

ASTI reviewed available Sanborn maps of the Subject Property area provided by EDR. Copies of the Sanborn maps are included in Appendix 10.4. The maps are summarized as follows.

Year	Observations
1956, 1961, 1978, 1983, 1986, 1990, 1992, 1996, 2002	Subject Property: The south portion of the site is not depicted in the 1956 and 1961 Sanborn maps. The north portion depicts a small structure identified as a Redford Community War Memorial. By 1978, the south portion is pictured with a 48 2-bedroom apartment building.
	North adjoining: The west portion of the site is improved with a store, an upholstery, and an office by 1956. By 1978, the prior buildings were demolished and replaced with the current building.
	East adjoining: The south sites are not depicted in the 1956 and 1961 Sanborn Maps. The north parcel is depicted with the current restaurant by 1956. By 1978, the south parcels are depicted with residential developments.
	South adjoining: The parcels are not depicted in the 1956 and 1961 aerial photographs. By 1978, the sites are depicted with a "Church of God" building and a residential structure.
	West adjoining: Residential developments are depicted.

5.4.3 City Directories

City directory research was conducted by EDR (Appendix 10.4). The table below summarizes non-residential use information about the Subject Property.

Year	Observations
1977, 1982, 1987, 1992, 1995, 2000, 2005, 2010, 2014, 2017	16711 Burt Road - River Manor Apartments
2017	16711 Burt Road - Blue Star Shuttle Service

5.4.4 Title Search

A title search was not included in the scope of this Phase I ESA.

5.4.5 Prior Environmental Investigations

ASTI was not provided with, nor is aware of, prior environmental investigations for the Subject Property.

5.4.6 Summary of Historical Uses on the Subject Property

Based on review of the obtained historical sources, the historic use(s) of the Subject Property is summarized as follows.

The Subject Property appeared to be developed by 1937 with a residential structure on the north portion and a building near the southwest portion. By 1949, the building was removed and by 1972, the north structure was demolished. The Subject Property was developed with an apartment building from at least 1972 to at least 2012. By 2016, the building was demolished. The site is currently vacant land.

5.5 Historical Use Information on Adjoining Properties

Based on review of the obtained historical sources, the historic uses of adjoining properties are summarized as follows.

Summary of Historic Uses of Adjoining Properties	
Direction	Historical Use Summary
North	The property has been used for commercial use since at least 1937. Known occupants have included a shoe repair, carpet company, an upholstery, and a pizza shop.
South	The south parcels have been vacant, residential, or a church from at least 1937 to present day.
East	The north parcel of 20853 Grand River Ave. was improved with the current restaurant by at least 1956. Development was evident on the south parcels in the mid-1900s, but their use is unknown. By 1978, the south parcels were developed with the current residential dwellings.
West	The sites have been residential land from at least 1937 to present day.

6.0 SITE RECONNAISSANCE

6.1 Methodology and Limiting Conditions

Assessor Name and Title	Mr. Anthony Spencer, EP
Date of Inspection	September 15, 2020
Weather Conditions	70 ° F and sunny
Methodology	Inspected the Subject Property in a meander and search pattern, including all property boundaries, and adjoining properties from Subject Property and public access areas.
Access Limitations	Vegetation
Adverse Subject Property Conditions	None

6.2 General Site Settings

General Location	A site location map is provided in Appendix 10.1.
City/Township, County, State Zip Code	Detroit, Wayne County, Michigan 48219
Acreage	1.02 acres
Local Development Utilization	Residential and commercial land

6.3 Exterior Observations

The following table summarizes the site exterior observations. Items observed are discussed further following the table.

Category	Item	Item Observed
Above Ground Hazardous Substances and Petroleum Products	Drums, barrels or containers ≥5 gallons in connection with identified uses	No
	Drums, barrels or containers ≥5 gallons not in connection with identified uses	No
	Unidentified Substance Containers	No
	ASTs	No
Underground Hazardous Substances and Petroleum Products	USTs (fill ports and/or vent pipes)	No
	Fuel dispensers	No
	Natural gas or petroleum pipelines/wells	No
Basic & Specialized Systems (Electrical, Hydraulic, Refrigeration, & PCBs)	Pole-mounted transformers	No
	Pad-mounted transformers	No
	Capacitors	No
	Hydraulic equipment	No
	Emergency generator	No

Category	Item	Item Observed
	High-power transmission lines (EMF)	No
Indications of Releases or Potential Releases	Stained soil or pavement	No
	Stressed vegetation	No
	Pools of liquid	No
	Strong or pungent odors	No
	Filled Land	No
	Unregulated/Unauthorized Waste Disposal	No
Drainage & Waste Collection Systems	Pits	No
	Ponds	No
	Lagoons	No
	Sumps	No
	Storm water collection basins	No
	Monitor wells	No
	Dry wells/crocks	No
	Oil-water separators	No
	Regulated/Authorized Waste Removal (Dumpsters)	No
Other Notable Items	Soil pile	Yes

Items noted as not observed do not fully warrant that these items are not present on the Subject Property as some items may not have been readily observable.

A pile of crushed asphalt was observed on the Subject Property. The pile seemed to be the result of a prior paved surface on the Subject Property that had been removed.

6.4 Interior Observations

The Subject Property is vacant land with no structures; therefore, no interior observations were made.

7.0 INTERVIEWS

7.1 Interview with Owner

An Owner Questionnaire was not completed prior to completion of this assessment.

7.2 Interview with Key Site Manager

Refer to Section 6.1.

7.3 Interview with Occupants

Occupants were not interviewed during this investigation.

7.4 Interviews with Local Government Officials

Conversations with local government officials were limited to requesting records. No significant information was obtained from the interviews.

7.5 Interviews with Others

No others were interviewed as part of this assessment.

8.0 EVALUATION

8.1 Findings

The Subject Property appeared to be developed by 1937 with a residential structure on the north portion and a building near the southwest portion. By 1949, the building was removed and by 1972, the north structure was demolished. The Subject Property was developed with an apartment building from at least 1972 to at least 2012. By 2016, the building was demolished. The site is currently vacant land.

8.2 Opinion

Based on the site inspection, interviews, regulatory and municipal records review, and review of historical documentation, the following is opined by the EP.

1. The EP did not identify any de minimis conditions associated with the Subject Property.
2. The EP did not identify any HRECs associated with the Subject Property.
3. The EP did not identify any CRECs associated with the Subject Property.
4. The EP did not identify any RECs associated with the Subject Property.

8.3 Additional Investigation

No additional investigation is recommended.

8.4 Data Gaps

Data gaps occur when the EP is unable to obtain information required despite a *good faith* effort.

Data failure is one type of data gap. According to ASTM Practice E1527-13, data failure occurs when all of the standard historical sources that are *reasonably ascertainable* and likely to be useful have been reviewed and yet the objectives have not been met. Historical sources are required to document property use back to the Subject Property's first developed use or back to 1940, whichever is earlier. A data failure occurred and is described below .

Data Gap	Inability to determine the first developed use of the Subject Property.	
Is this a significant data gap?	No	
Rationale	The site was developed by 1937. Other sources provided sufficient information regarding the historical uses of the Subject Property.	

Additional data gaps were encountered during the investigation consisting of the following.

Data Gap	Lack of ability to review the City of Detroit Assessing, Building, and Fire Department records.	
Is this a significant data gap?	No	
Rationale	Information from other sources provided sufficient information regarding past use.	

Data Gap	Inability to interview the current Owner of the Subject Property.	
Is this a significant data gap?	No	
Rationale	Information from other sources provided sufficient information regarding past use.	

Data Gap	Inability to determine heating sources for prior structures on the Subject Property.	
Is this a significant data gap?	No	
Rationale	Although no evidence (i.e., fill ports, vent pipes, or pressure gages, etc.) or information regarding the use of heating fuel was found during the assessment, based on the age of the buildings (likely built in the late 1800s and early 1900s), there is a potential that heating oil was used as a fuel source prior to natural gas. If a buried heating oil fuel tank is found during any redevelopment activities, the tank should be properly decommissioned with verification sampling conducted.	

Data Gap	The foundations of previous buildings may include basements. Fill material could have been required to return to grade any potentially resulting cavities, and the source of the fill is unknown.	
Is this a significant data gap?	No	
Rationale	<p>The type of backfill and grading materials used prior to stricter permitting regulations commonly included demolition materials and/or industrial by-products. Historic fill materials often contained hazardous substances and/or petroleum products. If demolition debris is encountered, asbestos containing materials may be present.</p> <p>If fill materials are encountered during redevelopment activities, the material should be properly characterized and managed in accordance with applicable regulations.</p>	

8.5 Conclusions

We have performed a Phase I ESA in accordance with the scope and limitations of ASTM Practice E1527-13 of 16711 Burt Road in Detroit, Wayne County, Michigan, the Subject Property. Any exceptions to, or deletions from, this practice are described in Section 5.4 of this report. This assessment has revealed no recognized environmental conditions in connection with the Subject Property.

8.6 Additional Services

No additional services were performed.

8.7 Deviations

No deletions, deviations, or additions to E1527-13 have occurred during this assessment, except for MSHDA Environmental Review Requirements for 2020.

8.8 References


The following references were used in preparing this Phase I ESA.

- Standard Practice for Environmental Site Assessments: Phase I Environmental Site Assessment Process E1527-13
- Michigan State Housing Development Authority Environmental Review Requirements for 2020
- Standard Guide for Vapor Encroachment Screening on Subject Property Involved in Real Estate Transactions: ASTM E2600-15
- The EDR Radius Map Report with GeoCheck, 8-28-2020
- The EDR Aerial Photo Decade Package, 8-28-2020
- EDR Certified Sanborn Map Report, 8-28-2020
- The EDR-City Directory Image Report, 9-2-2020
- User Questionnaire
- Assessing Department
- Wayne County Department of Public Services
- EGLE Perfected Environmental Liens List, 10-11-2019
- <http://www.deq.state.mi.us/GeoWebFace/>
- <https://pvnpm.phmsa.dot.gov/PublicViewer/>
- U. S. Fish and Wildlife Service
- FEMA

8.9 Signature(s) of Environmental Professional

I declare that, to the best of my professional knowledge and belief, I meet the definition of Environmental Professional as defined in 312.10 of 40 CFR 312.

I have the specific qualifications based on education, training, and experience to assess a property of the nature, history, and setting of the subject property. I have developed and performed the all appropriate inquiries in conformance with the standards and practices set forth in 40 CFR Part 312.



Pam Chapman, PE, EP
Phase I Group Leader

8.10 Qualification(s) of Environmental Professional(s)

Ms. Pamela Chapman has been conducting Phase I Environmental Site Assessments for over 27 years, and she has been with ASTI Environmental for 1 year. Ms. Chapman has a Bachelor’s Degree in Civil Engineering from the University of Michigan and is a licensed Professional Engineer in the State of Michigan.

9.0 NON-SCOPE SERVICES DISCUSSION

9.1 Asbestos-Containing Materials (ACMs)

There are no structures present on the Subject Property.

9.2 Lead-Based Paint (LBP)

There are no structures present on the Subject Property.

9.3 Radon Gas

Wayne County is not a MSHDA radon mitigation county and does not meet the threshold where 25 percent or more homes tested equal to or above the EPA action level of 4 pCi/L, as depicted by the Michigan EGLE “Percentage of Elevated Radon Test Results by County” map. Wayne County is located within EPA Radon Zone 3.

9.4 100-Year Floodplain

The Subject Property is not located within a flood hazard zone per FEMA Panel 26163C0100E dated February 2, 2012 (Appendix 10.7).

9.5 Wetlands

A wetland delineation was not included in the scope of this Phase I ESA. No obvious wetland features were observed on the Subject Property parcel. ASTI obtained a National Wetlands Inventory map from the U.S. Fish and Wildlife Service (Appendix 10.7). No NWI wetlands were identified.

9.6 EMF

No EMF lines were observed near the Subject Property.

No cell towers or roof top phone towers, antennas, or arrays were observed.

9.7 High Pressure Buried Gas Lines

The Subject Property is not believed to be located within 1,000 feet of buried high-pressure gas transmission lines, per a map obtained from the U.S. DOT National Pipeline Mapping System (Appendix 10.7).

9.8 Noise Analysis

A noise analysis was not conducted for the Subject Property.

9.9 Assessment of Potential Vapor Encroachment Conditions, ASTM E 2600-15

The purpose of Tier 1 and Tier 2 Non-Invasive screening is to conduct an initial screen to determine if a vapor encroachment condition (VEC) exists in connection with the Subject Property. The vapor encroachment screen (VES) is conducted in accordance with ASTM E 2600-15.

Screening tests: 1) search distance test to determine if there are any known or suspected contaminated properties in the area of concern (AOC) 2) a chemicals of concern (COC) test to determine for those known or suspect contaminated properties within the AOC whether or not COC are likely to be present. The critical distance is defined as the lineal distance in any direction between the nearest edge of the contaminated plume and the nearest property boundary. For contaminated properties downgradient of the Subject Property the AOC is reduced to the area within the critical distance.

- Critical distance = 30 feet for dissolved petroleum hydrocarbon COC
- Critical distance = 100 feet for COC and petroleum hydrocarbon COC @ LNAPL

The following sites were identified for discussion by the EP in the primary area of concern, which is $\frac{1}{3}$ mile (1,742 feet) for Chemicals of Concern (COC) and $\frac{1}{10}$ mile (528 feet) for petroleum hydrocarbon COC.

#	Use Concern	Address	Location
1	Gas & oil service	20855 Grand River	East +/- 59 feet

1 is opined to be a VEC.

The site exists down-gradient across a public roadway. The site is not considered a VEC or a REC.

9.10 Assessment of Acceptable Separation Distance

The Subject Property is not located within the search distance range of any above ground storage tanks (ASTs).

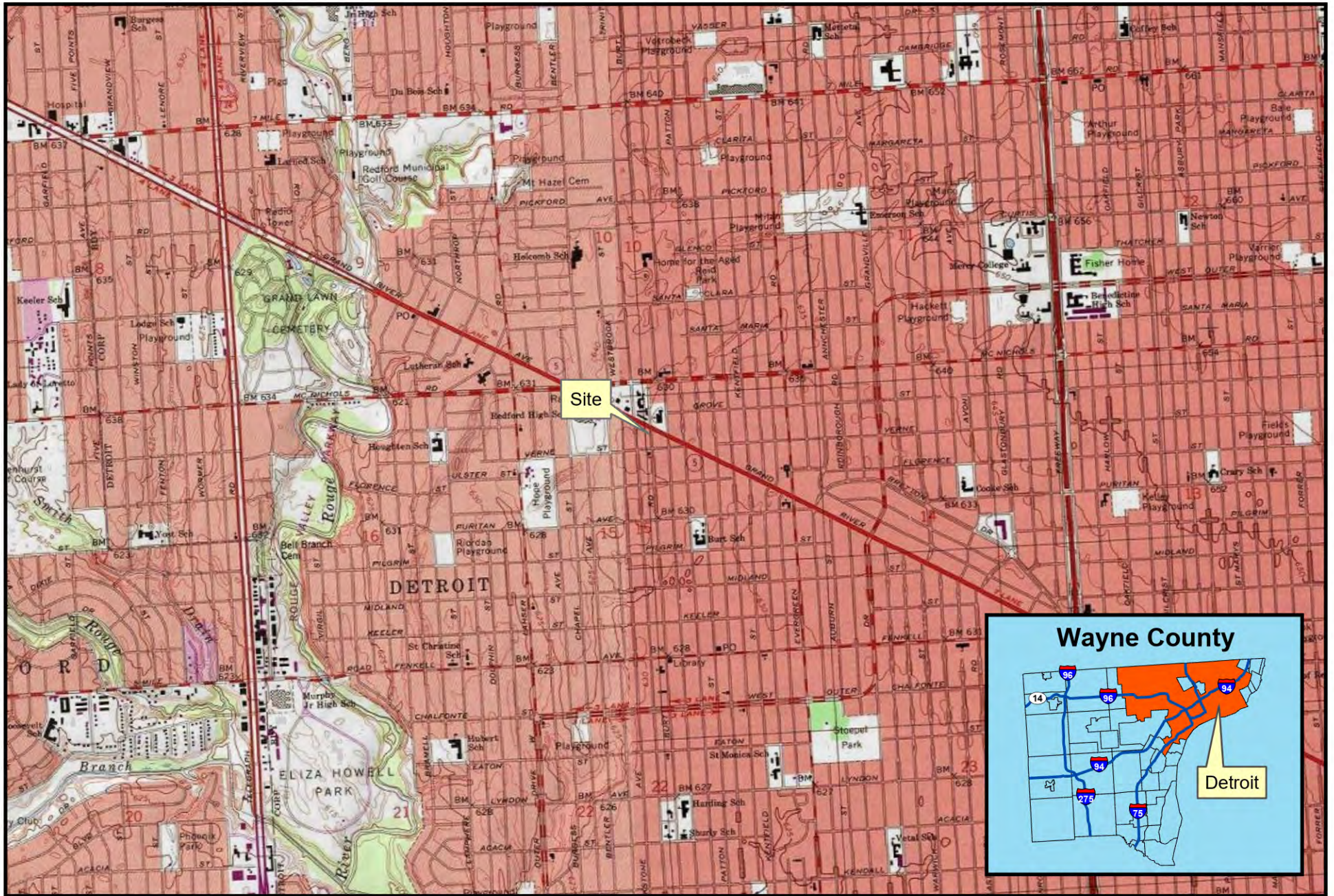
9.11 Adjoining or Close Proximity Industrial Uses

There are no active or former adjoining or close proximity industrial sites. Therefore, no separate summary document has been prepared.

10.0 APPENDICES

- 10.1 Site Location Map/USGS 7.5 min. Topographic Map
- 10.2 Site Features Map
- 10.3 Site Photographs
- 10.4 Historical Research Documentation: Aerial Photographs, Certified Sanborn Map Report, and City Directory Summary
- 10.5 Regulatory Records Documentation: The EDR Radius Map Report with GeoCheck (8-28-2020), Health Department Response, Assessing Records, and EGLE Perfected Environmental Liens (10-11-19)
- 10.6 Interview Documentation: MSHDA User's Questionnaire, and Development Plan
- 10.7 Special Contractual Conditions Between User and Environmental Professional: FEMA Firmette Map, National Wetlands Inventory Map, U.S. DOT National Pipeline Mapping System Map, and Acceptable Separation Distance Calculations
- 10.8 Qualifications of the Environmental Professional(s)
- 10.9 MSHDA Phase I Letter of Reliance
- 10.10 Copy of Environmental Professional Insurance Certificate

10.1 Site Location Map/USGS 7.5 min. Topographic Map



16711 Burt Road

Detroit, MI

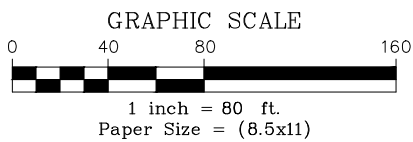


Created for: Full Circle Communities, Inc.
 Created by: RMH, September 8, 2020, ASTI Project 11598

Site Location Map

10.2 Site Features Map

Y:\Project Files\Current and Closed\11000-11999\11500-11599\11598 16711 Burt & 20939 Grand River, Detroit\Phase I ESA\CAD\11598.swp, 9/15/2020 4:21 PM;



16711 Burt Road

Detroit, MI



Client: Full Circle Communities, Inc.
ASTI Project 11598, JRN, September 15, 2020

Site Features Map

10.3 Site Photographs

PHOTO LOG

16711 Burt Road in Detroit, Michigan



Photo 1. View of typical construction storage items on site



Photo 2. View of concrete washout piles and the crushed asphalt pile in the background



Photo 3. A closer view of the crushed asphalt pile

PHOTO LOG

16711 Burt Road in Detroit, Michigan



Photo 4. View of the north adjoining property of 20939 Grand River



Photo 5. View of a typical adjoining residential structure



Photo 6. View of the east adjoining property of 20853 Grand River

PHOTO LOG

16711 Burt Road in Detroit, Michigan



Photo 7. View of the south adjoining site of 16605 Burt Road

10.4 Historical Research Documentation: Aerial Photographs, Certified Sanborn Maps, and City Directory Summary



16711 Burt Rd

16711 Burt Rd

Detroit, MI 48219

Inquiry Number: 6172809.8

August 28, 2020

The EDR Aerial Photo Decade Package



6 Armstrong Road, 4th floor
Shelton, CT 06484
Toll Free: 800.352.0050
www.edrnet.com

EDR Aerial Photo Decade Package

08/28/20

Site Name:

16711 Burt Rd
16711 Burt Rd
Detroit, MI 48219
EDR Inquiry # 6172809.8

Client Name:

Applied Science & Technology
10448 Citation Drive
Brighton, MI 48116
Contact: Laura Gray



Environmental Data Resources, Inc. (EDR) Aerial Photo Decade Package is a screening tool designed to assist environmental professionals in evaluating potential liability on a target property resulting from past activities. EDR's professional researchers provide digitally reproduced historical aerial photographs, and when available, provide one photo per decade.

Search Results:

<u>Year</u>	<u>Scale</u>	<u>Details</u>	<u>Source</u>
2016	1"=500'	Flight Year: 2016	USDA/NAIP
2012	1"=500'	Flight Year: 2012	USDA/NAIP
2009	1"=500'	Flight Year: 2009	USDA/NAIP
2005	1"=500'	Flight Year: 2005	USDA/NAIP
1999	1"=500'	Acquisition Date: March 28, 1999	USGS/DOQQ
1997	1"=500'	Flight Date: May 04, 1997	DTE
1987	1"=500'	Flight Date: June 14, 1987	USDA
1981	1"=500'	Flight Date: October 17, 1981	DTE
1976	1"=500'	Flight Date: March 25, 1976	USDA
1972	1"=500'	Flight Date: July 01, 1972	USDA
1967	1"=500'	Flight Date: May 12, 1967	DTE
1961	1"=500'	Flight Date: May 24, 1961	DTE
1957	1"=500'	Flight Date: May 16, 1957	DTE
1952	1"=500'	Flight Date: April 25, 1952	DTE
1949	1"=500'	Flight Date: May 03, 1949	DTE
1940	1"=500'	Flight Date: August 01, 1940	USDA
1937	1"=500'	Flight Date: July 23, 1937	USDA

When delivered electronically by EDR, the aerial photo images included with this report are for ONE TIME USE ONLY. Further reproduction of these aerial photo images is prohibited without permission from EDR. For more information contact your EDR Account Executive.

Disclaimer - Copyright and Trademark Notice

This Report contains certain information obtained from a variety of public and other sources reasonably available to Environmental Data Resources, Inc. It cannot be concluded from this Report that coverage information for the target and surrounding properties does not exist from other sources. NO WARRANTY EXPRESSED OR IMPLIED, IS MADE WHATSOEVER IN CONNECTION WITH THIS REPORT. ENVIRONMENTAL DATA RESOURCES, INC. SPECIFICALLY DISCLAIMS THE MAKING OF ANY SUCH WARRANTIES, INCLUDING WITHOUT LIMITATION, MERCHANTABILITY OR FITNESS FOR A PARTICULAR USE OR PURPOSE. ALL RISK IS ASSUMED BY THE USER. IN NO EVENT SHALL ENVIRONMENTAL DATA RESOURCES, INC. BE LIABLE TO ANYONE, WHETHER ARISING OUT OF ERRORS OR OMISSIONS, NEGLIGENCE, ACCIDENT OR ANY OTHER CAUSE, FOR ANY LOSS OF DAMAGE, INCLUDING, WITHOUT LIMITATION, SPECIAL, INCIDENTAL, CONSEQUENTIAL, OR EXEMPLARY DAMAGES. ANY LIABILITY ON THE PART OF ENVIRONMENTAL DATA RESOURCES, INC. IS STRICTLY LIMITED TO A REFUND OF THE AMOUNT PAID FOR THIS REPORT. Purchaser accepts this Report "AS IS". Any analyses, estimates, ratings, environmental risk levels or risk codes provided in this Report are provided for illustrative purposes only, and are not intended to provide, nor should they be interpreted as providing any facts regarding, or prediction or forecast of, any environmental risk for any property. Only a Phase I Environmental Site Assessment performed by an environmental professional can provide information regarding the environmental risk for any property. Additionally, the information provided in this Report is not to be construed as legal advice.

Copyright 2020 by Environmental Data Resources, Inc. All rights reserved. Reproduction in any media or format, in whole or in part, of any report or map of Environmental Data Resources, Inc., or its affiliates, is prohibited without prior written permission.

EDR and its logos (including Sanborn and Sanborn Map) are trademarks of Environmental Data Resources, Inc. or its affiliates. All other trademarks used herein are the property of their respective owners.



INQUIRY #: 6172809.8

YEAR: 2016

— = 500'





INQUIRY #: 6172809.8

YEAR: 2012

— = 500'





INQUIRY #: 6172809.8

YEAR: 2009

— = 500'



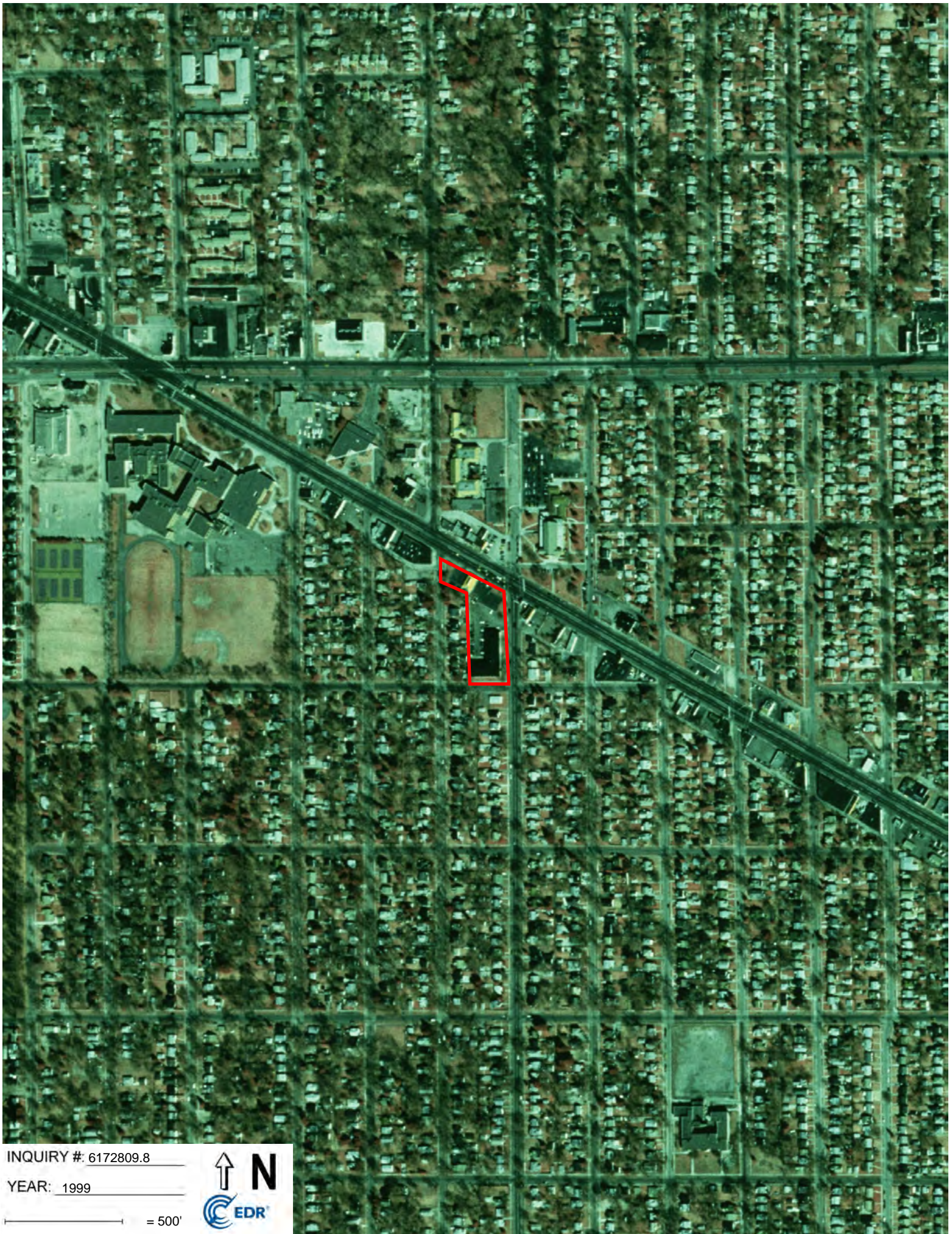


INQUIRY #: 6172809.8

YEAR: 2005

— = 500'





INQUIRY #: 6172809.8

YEAR: 1999

— = 500'





INQUIRY #: 6172809.8

YEAR: 1997

— = 500'





INQUIRY #: 6172809.8

YEAR: 1987

— = 500'





INQUIRY #: 6172809.8

YEAR: 1981

— = 500'





INQUIRY #: 6172809.8

YEAR: 1976

— = 500'





INQUIRY #: 6172809.8

YEAR: 1972

— = 500'





INQUIRY #: 6172809.8

YEAR: 1967

— = 500'





INQUIRY #: 6172809.8

YEAR: 1961

— = 500'





INQUIRY #: 6172809.8

YEAR: 1957

— = 500'





INQUIRY #: 6172809.8

YEAR: 1952

— = 500'





INQUIRY #: 6172809.8

YEAR: 1949

— = 500'





INQUIRY #: 6172809.8

YEAR: 1940

— = 500'





INQUIRY #: 6172809.8

YEAR: 1937

— = 500'





16711 Burt Rd
16711 Burt Rd
Detroit, MI 48219

Inquiry Number: 6172809.3

August 28, 2020

Certified Sanborn® Map Report



6 Armstrong Road, 4th floor
Shelton, CT 06484
Toll Free: 800.352.0050
www.edrnet.com

Certified Sanborn® Map Report

08/28/20

Site Name:

16711 Burt Rd
16711 Burt Rd
Detroit, MI 48219
EDR Inquiry # 6172809.3

Client Name:

Applied Science & Technology
10448 Citation Drive
Brighton, MI 48116
Contact: Laura Gray



The Sanborn Library has been searched by EDR and maps covering the target property location as provided by Applied Science & Technology were identified for the years listed below. The Sanborn Library is the largest, most complete collection of fire insurance maps. The collection includes maps from Sanborn, Bromley, Perris & Browne, Hopkins, Barlow, and others. Only Environmental Data Resources Inc. (EDR) is authorized to grant rights for commercial reproduction of maps by the Sanborn Library LLC, the copyright holder for the collection. Results can be authenticated by visiting www.edrnet.com/sanborn.

The Sanborn Library is continually enhanced with newly identified map archives. This report accesses all maps in the collection as of the day this report was generated.

Certified Sanborn Results:

Certification # 590D-475D-8AB0

PO # NA

Project 11598

Maps Provided:

2002	1956
1996	
1992	
1990	
1986	
1983	
1978	
1961	



Sanborn® Library search results

Certification #: 590D-475D-8AB0

The Sanborn Library includes more than 1.2 million fire insurance maps from Sanborn, Bromley, Perris & Browne, Hopkins, Barlow and others which track historical property usage in approximately 12,000 American cities and towns. Collections searched:

- Library of Congress
- University Publications of America
- EDR Private Collection

The Sanborn Library LLC Since 1866™

Limited Permission To Make Copies

Applied Science & Technology (the client) is permitted to make up to FIVE photocopies of this Sanborn Map transmittal and each fire insurance map accompanying this report solely for the limited use of its customer. No one other than the client is authorized to make copies. Upon request made directly to an EDR Account Executive, the client may be permitted to make a limited number of additional photocopies. This permission is conditioned upon compliance by the client, its customer and their agents with EDR's copyright policy; a copy of which is available upon request.

Disclaimer - Copyright and Trademark Notice

This Report contains certain information obtained from a variety of public and other sources reasonably available to Environmental Data Resources, Inc. It cannot be concluded from this Report that coverage information for the target and surrounding properties does not exist from other sources. NO WARRANTY EXPRESSED OR IMPLIED, IS MADE WHATSOEVER IN CONNECTION WITH THIS REPORT. ENVIRONMENTAL DATA RESOURCES, INC. SPECIFICALLY DISCLAIMS THE MAKING OF ANY SUCH WARRANTIES, INCLUDING WITHOUT LIMITATION, MERCHANTABILITY OR FITNESS FOR A PARTICULAR USE OR PURPOSE. ALL RISK IS ASSUMED BY THE USER. IN NO EVENT SHALL ENVIRONMENTAL DATA RESOURCES, INC. BE LIABLE TO ANYONE, WHETHER ARISING OUT OF ERRORS OR OMISSIONS, NEGLIGENCE, ACCIDENT OR ANY OTHER CAUSE, FOR ANY LOSS OF DAMAGE, INCLUDING, WITHOUT LIMITATION, SPECIAL, INCIDENTAL, CONSEQUENTIAL, OR EXEMPLARY DAMAGES. ANY LIABILITY ON THE PART OF ENVIRONMENTAL DATA RESOURCES, INC. IS STRICTLY LIMITED TO A REFUND OF THE AMOUNT PAID FOR THIS REPORT. Purchaser accepts this Report "AS IS". Any analyses, estimates, ratings, environmental risk levels or risk codes provided in this Report are provided for illustrative purposes only, and are not intended to provide, nor should they be interpreted as providing any facts regarding, or prediction or forecast of, any environmental risk for any property. Only a Phase I Environmental Site Assessment performed by an environmental professional can provide information regarding the environmental risk for any property. Additionally, the information provided in this Report is not to be construed as legal advice. Copyright 2020 by Environmental Data Resources, Inc. All rights reserved. Reproduction in any media or format, in whole or in part, of any report or map of Environmental Data Resources, Inc., or its affiliates, is prohibited without prior written permission.

EDR and its logos (including Sanborn and Sanborn Map) are trademarks of Environmental Data Resources, Inc. or its affiliates. All other trademarks used herein are the property of their respective owners.

Sanborn Sheet Key

This Certified Sanborn Map Report is based upon the following Sanborn Fire Insurance map sheets.




2002 Source Sheets



Volume 28, Sheet 2809
2002



Volume 28, Sheet 2810
2002



Volume 28, Sheet 2844
2002




Volume 28, Sheet 2846
2002


1996 Source Sheets



Volume 28, Sheet 2810
1996



Volume 28, Sheet 2844
1996



Volume 28, Sheet 2846
1996



Volume 28, Sheet 2809
1996


1992 Source Sheets




Volume 28, Sheet 2809
1992



Volume 28, Sheet 2810
1992



Volume 28, Sheet 2844
1992



Volume 28, Sheet 2846
1992


1990 Source Sheets




Volume 28, Sheet 2809
1990



Volume 28, Sheet 2810
1990



Volume 28, Sheet 2844
1990




Volume 28, Sheet 2846
1990

Sanborn Sheet Key

This Certified Sanborn Map Report is based upon the following Sanborn Fire Insurance map sheets.



1986 Source Sheets




Volume 28, Sheet 2844
1986



Volume 28, Sheet 2809
1986



Volume 28, Sheet 2810
1986



Volume 28, Sheet 2846
1986

1983 Source Sheets




Volume 28, Sheet 2809
1983



Volume 28, Sheet 2810
1983



Volume 28, Sheet 2844
1983



Volume 28, Sheet 2846
1983


1978 Source Sheets




Volume 28, Sheet 2809
1978



Volume 28, Sheet 2810
1978



Volume 28, Sheet 2844
1978



Volume 28, Sheet 2846
1978

1961 Source Sheets



Volume 17A, Sheet 88
1961



Volume 17A, Sheet 109
1961

Sanborn Sheet Key

This Certified Sanborn Map Report is based upon the following Sanborn Fire Insurance map sheets.



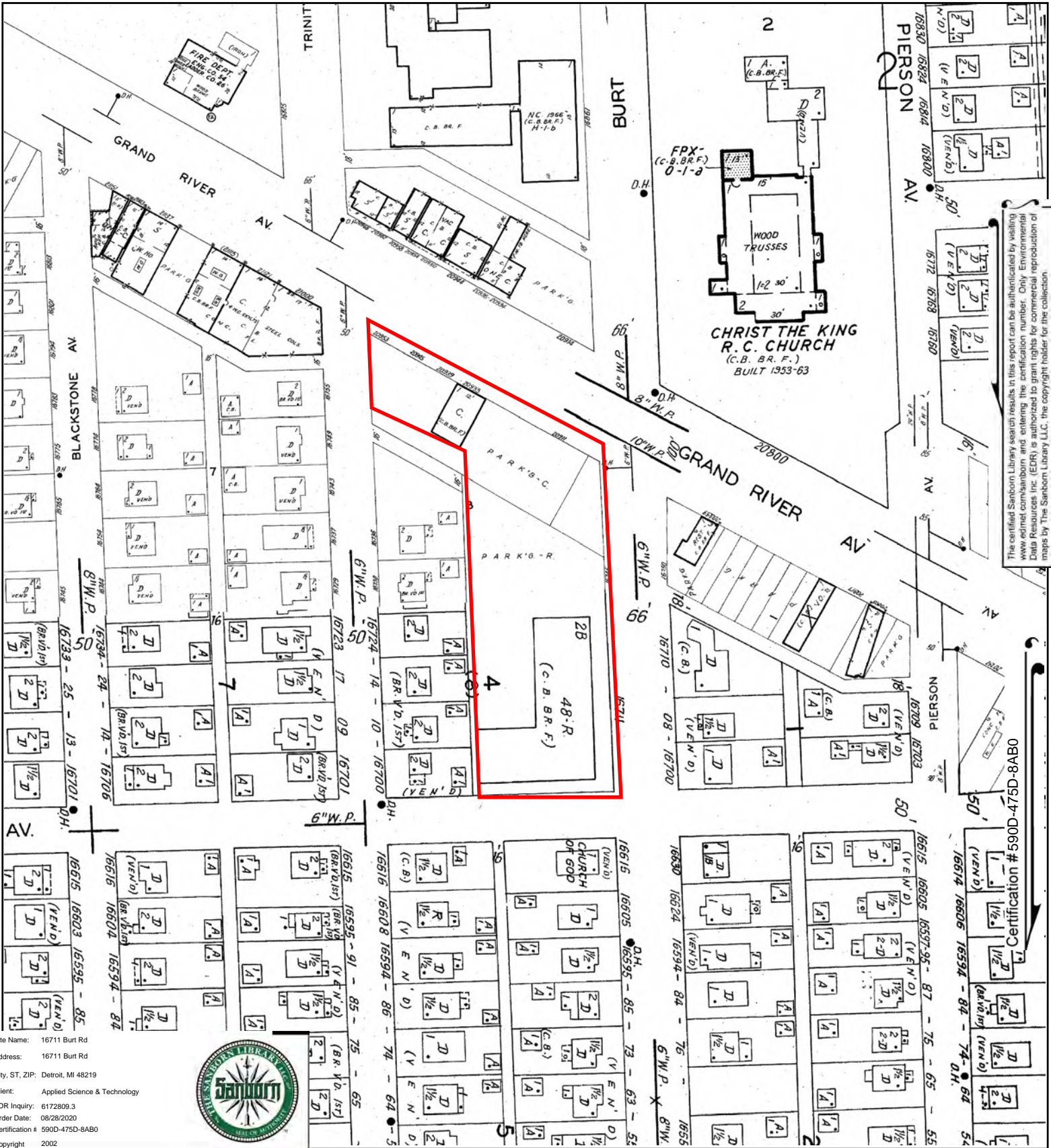
1956 Source Sheets



Volume 17A, Sheet 89
1956



Volume 17A, Sheet 109
1956

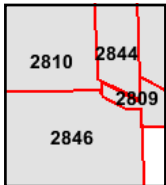
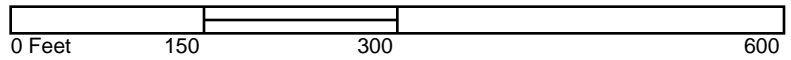


The certified Sanborn Library search results in this report can be authenticated by visiting www.edr.com/sanborn and entering the certification number. Only Environmental Data Resources Inc. (EDR) is authorized to grant rights for commercial reproduction of maps by The Sanborn Library LLC, the copyright holder for the collection.

Site Name: 16711 Burt Rd
 Address: 16711 Burt Rd
 City, ST, ZIP: Detroit, MI 48219
 Client: Applied Science & Technology
 EDR Inquiry: 6172809.3
 Order Date: 08/28/2020
 Certification # 590D-475D-8AB0
 Copyright 2002



This Certified Sanborn Map combines the following sheets.
 Outlined areas indicate map sheets within the collection.



Volume 28, Sheet 2846
 Volume 28, Sheet 2844
 Volume 28, Sheet 2810
 Volume 28, Sheet 2809





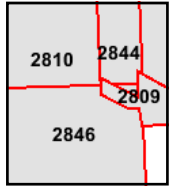
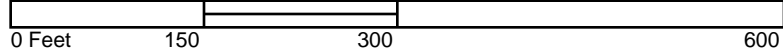
The certified Sanborn Library search results in this report can be authenticated by visiting www.edr.com/sanborn and entering the certification number. Only Environmental Data Resources Inc. (EDR) is authorized to grant rights for commercial reproduction of maps by The Sanborn Library LLC, the copyright holder for the collection.

Certification #590D-475D-8AB0

Site Name: 16711 Burt Rd
 Address: 16711 Burt Rd
 City, ST, ZIP: Detroit, MI 48219
 Client: Applied Science & Technology
 EDR Inquiry: 6172809.3
 Order Date: 08/28/2020
 Certification #: 590D-475D-8AB0
 Copyright: 1996



This Certified Sanborn Map combines the following sheets.
 Outlined areas indicate map sheets within the collection.



Volume 28, Sheet 2809
 Volume 28, Sheet 2846
 Volume 28, Sheet 2844
 Volume 28, Sheet 2810





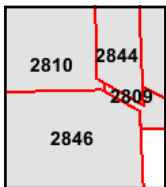
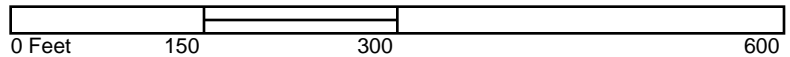
The certified Sanborn Library search results in this report can be authenticated by visiting www.edr.com/sanborn and entering the certification number. Only Environmental Data Resources Inc. (EDR) is authorized to grant rights for commercial reproduction of maps by The Sanborn Library LLC, the copyright holder for the collection.

Certification #590D-475D-8AB0

Site Name: 16711 Burt Rd
 Address: 16711 Burt Rd
 City, ST, ZIP: Detroit, MI 48219
 Client: Applied Science & Technology
 EDR Inquiry: 6172809.3
 Order Date: 08/28/2020
 Certification #: 590D-475D-8AB0
 Copyright: 1992



This Certified Sanborn Map combines the following sheets.
 Outlined areas indicate map sheets within the collection.



Volume 28, Sheet 2846
 Volume 28, Sheet 2844
 Volume 28, Sheet 2810
 Volume 28, Sheet 2809





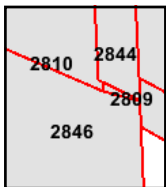
The certified Sanborn Library search results in this report can be authorized by visiting www.edr.com/sanborn and entering the certification number. Only Environmental Data Resources Inc. (EDR) is authorized to grant rights for commercial reproduction of maps by The Sanborn Library LLC, the copyright holder for the collection.

Certification #590D-475D-8AB0

Site Name: 16711 Burt Rd
 Address: 16711 Burt Rd
 City, ST, ZIP: Detroit, MI 48219
 Client: Applied Science & Technology
 EDR Inquiry: 6172809.3
 Order Date: 08/28/2020
 Certification # 590D-475D-8AB0
 Copyright 1990



This Certified Sanborn Map combines the following sheets.
 Outlined areas indicate map sheets within the collection.



Volume 28, Sheet 2846
 Volume 28, Sheet 2844
 Volume 28, Sheet 2810
 Volume 28, Sheet 2809



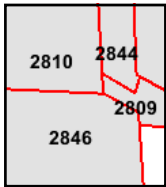
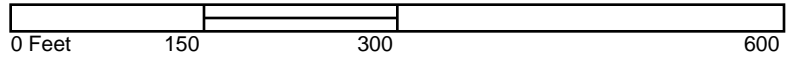
The certified Sanborn Library search results in this report can be authenticated by visiting www.edr.com/sanborn and entering the certification number. Only Environmental Data Resources Inc. (EDR) is authorized to grant rights for commercial reproduction of maps by The Sanborn Library LLC, the copyright holder for the collection.

Certification #590D-475D-8AB0

Site Name: 16711 Burt Rd
 Address: 16711 Burt Rd
 City, ST, ZIP: Detroit, MI 48219
 Client: Applied Science & Technology
 EDR Inquiry: 6172809.3
 Order Date: 08/28/2020
 Certification #: 590D-475D-8AB0
 Copyright: 1986



This Certified Sanborn Map combines the following sheets.
 Outlined areas indicate map sheets within the collection.



Volume 28, Sheet 2846
 Volume 28, Sheet 2810
 Volume 28, Sheet 2809
 Volume 28, Sheet 2844





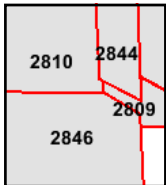
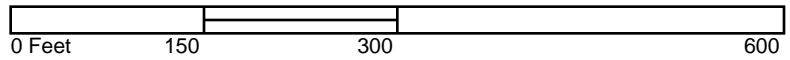
The certified Sanborn Library search results in this report can be authorized by visiting www.edr.com/sanborn and entering the certification number. Only Environmental Data Resources Inc. (EDR) is authorized to grant rights for commercial reproduction of maps by The Sanborn Library LLC, the copyright holder for the collection.

Certification #590D-475D-8AB0

Site Name: 16711 Burt Rd
 Address: 16711 Burt Rd
 City, ST, ZIP: Detroit, MI 48219
 Client: Applied Science & Technology
 EDR Inquiry: 6172809.3
 Order Date: 08/28/2020
 Certification #: 590D-475D-8AB0
 Copyright: 1983



This Certified Sanborn Map combines the following sheets.
 Outlined areas indicate map sheets within the collection.



Volume 28, Sheet 2846
 Volume 28, Sheet 2844
 Volume 28, Sheet 2810
 Volume 28, Sheet 2809





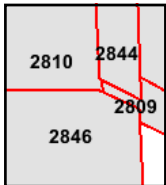
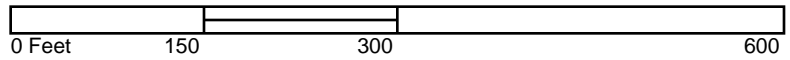
The certified Sanborn Library search results in this report can be authorized by visiting www.edr.com/sanborn and entering the certification number. Only Environmental Data Resources Inc. (EDR) is authorized to grant rights for commercial reproduction of maps by The Sanborn Library LLC, the copyright holder for the collection.

Certification #590D-475D-8AB0

Site Name: 16711 Burt Rd
 Address: 16711 Burt Rd
 City, ST, ZIP: Detroit, MI 48219
 Client: Applied Science & Technology
 EDR Inquiry: 6172809.3
 Order Date: 08/28/2020
 Certification #: 590D-475D-8AB0
 Copyright: 1978

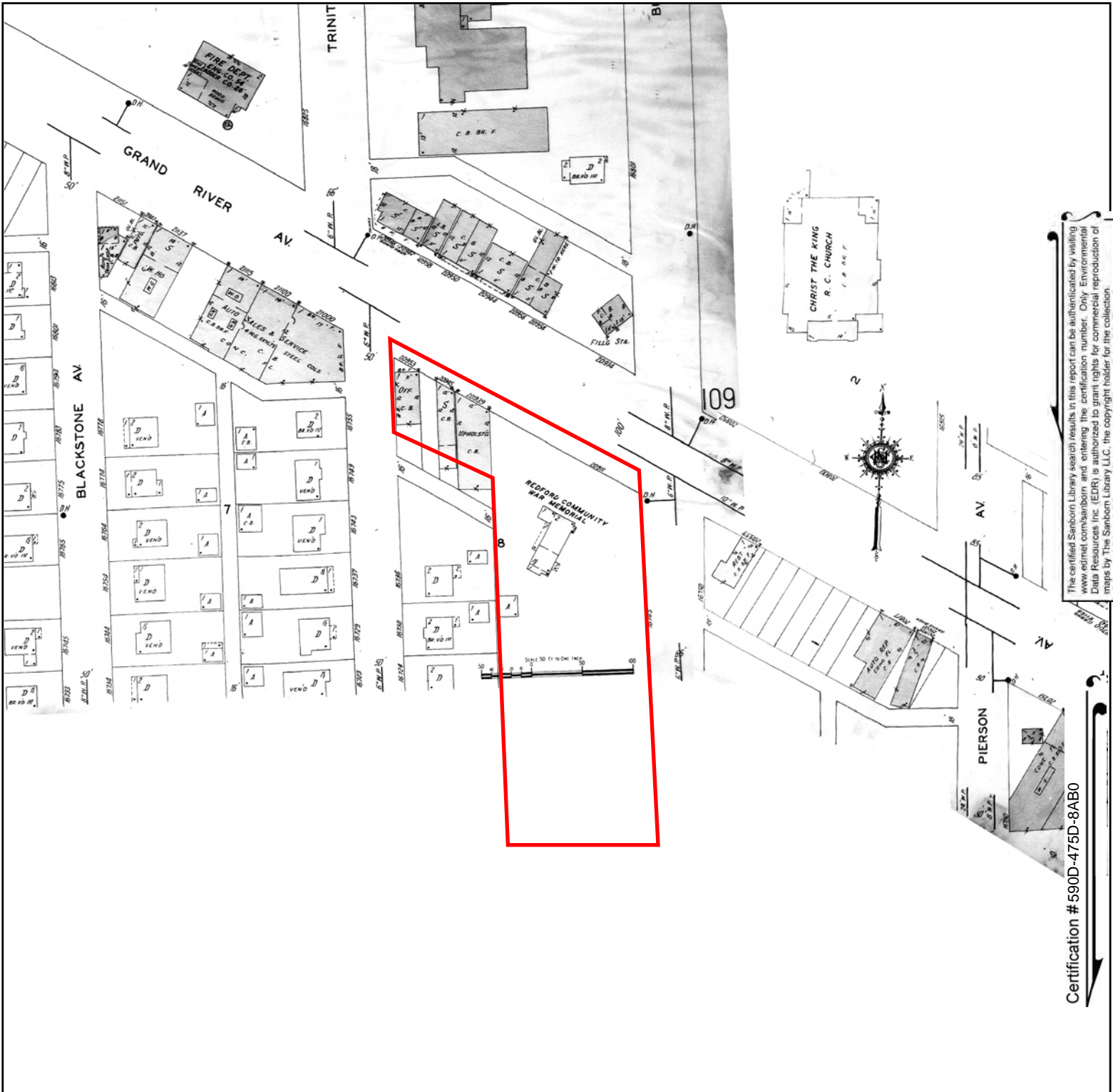


This Certified Sanborn Map combines the following sheets.
 Outlined areas indicate map sheets within the collection.



Volume 28, Sheet 2846
 Volume 28, Sheet 2844
 Volume 28, Sheet 2810
 Volume 28, Sheet 2809





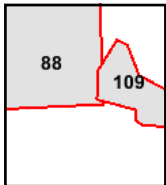
The certified Sanborn Library search results in this report can be authenticated by visiting www.edr.com/sanborn and entering the certification number. Only Environmental Data Resources Inc. (EDR) is authorized to grant rights for commercial reproduction of maps by The Sanborn Library LLC, the copyright holder for the collection.

Certification # 590D-475D-8AB0

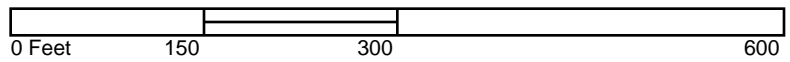
Site Name: 16711 Burt Rd
 Address: 16711 Burt Rd
 City, ST, ZIP: Detroit, MI 48219
 Client: Applied Science & Technology
 EDR Inquiry: 6172809.3
 Order Date: 08/28/2020
 Certification # 590D-475D-8AB0
 Copyright 1961

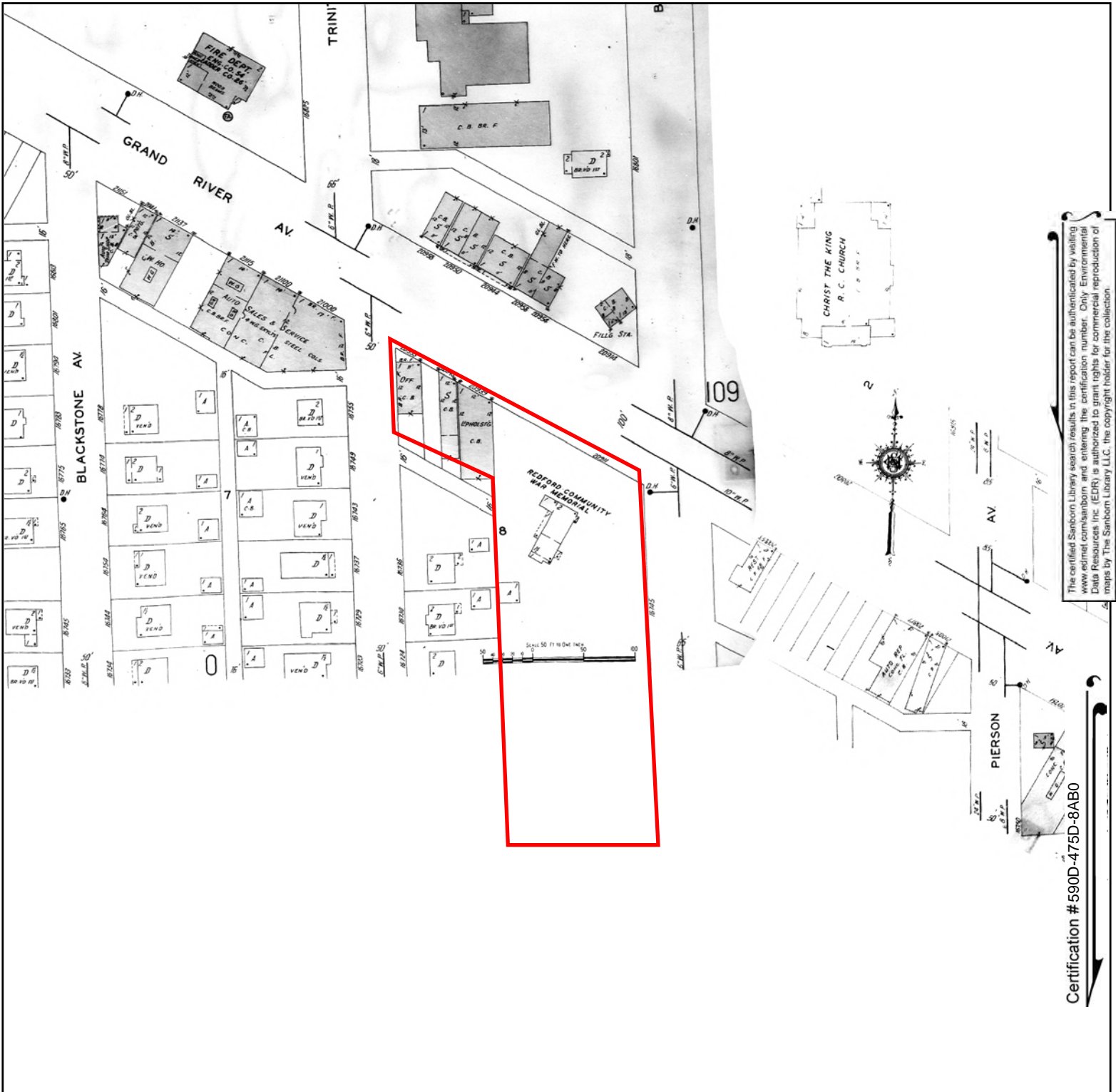


This Certified Sanborn Map combines the following sheets. Outlined areas indicate map sheets within the collection.



Volume 17A, Sheet 109
 Volume 17A, Sheet 88





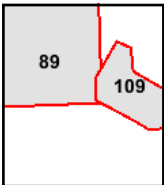
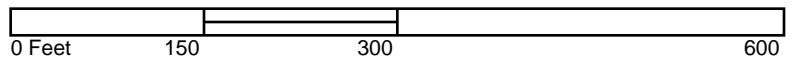
The certified Sanborn Library search results in this report can be authenticated by visiting www.edr.com/sanborn and entering the certification number. Only Environmental Data Resources Inc. (EDR) is authorized to grant rights for commercial reproduction of maps by The Sanborn Library LLC, the copyright holder for the collection.

Certification #590D-475D-8AB0

Site Name: 16711 Burt Rd
 Address: 16711 Burt Rd
 City, ST, ZIP: Detroit, MI 48219
 Client: Applied Science & Technology
 EDR Inquiry: 6172809.3
 Order Date: 08/28/2020
 Certification #: 590D-475D-8AB0
 Copyright: 1956



This Certified Sanborn Map combines the following sheets. Outlined areas indicate map sheets within the collection.



Volume 17A, Sheet 109
 Volume 17A, Sheet 89



16711 Burt Rd
16711 Burt Rd
Detroit, MI 48219

Inquiry Number: 6172809.5
September 02, 2020

The EDR-City Directory Image Report

TABLE OF CONTENTS

SECTION

Executive Summary

Findings

City Directory Images

Thank you for your business.
Please contact EDR at 1-800-352-0050
with any questions or comments.

Disclaimer - Copyright and Trademark Notice

This Report contains certain information obtained from a variety of public and other sources reasonably available to Environmental Data Resources, Inc. It cannot be concluded from this Report that coverage information for the target and surrounding properties does not exist from other sources. **NO WARRANTY EXPRESSED OR IMPLIED, IS MADE WHATSOEVER IN CONNECTION WITH THIS REPORT. ENVIRONMENTAL DATA RESOURCES, INC. SPECIFICALLY DISCLAIMS THE MAKING OF ANY SUCH WARRANTIES, INCLUDING WITHOUT LIMITATION, MERCHANTABILITY OR FITNESS FOR A PARTICULAR USE OR PURPOSE. ALL RISK IS ASSUMED BY THE USER. IN NO EVENT SHALL ENVIRONMENTAL DATA RESOURCES, INC. BE LIABLE TO ANYONE, WHETHER ARISING OUT OF ERRORS OR OMISSIONS, NEGLIGENCE, ACCIDENT OR ANY OTHER CAUSE, FOR ANY LOSS OR DAMAGE, INCLUDING, WITHOUT LIMITATION, SPECIAL, INCIDENTAL, CONSEQUENTIAL, OR EXEMPLARY DAMAGES. ANY LIABILITY ON THE PART OF ENVIRONMENTAL DATA RESOURCES, INC. IS STRICTLY LIMITED TO A REFUND OF THE AMOUNT PAID FOR THIS REPORT.** Purchaser accepts this Report "AS IS". Any analyses, estimates, ratings, environmental risk levels or risk codes provided in this Report are provided for illustrative purposes only, and are not intended to provide, nor should they be interpreted as providing any facts regarding, or prediction or forecast of, any environmental risk for any property. Only a Phase I Environmental Site Assessment performed by an environmental professional can provide information regarding the environmental risk for any property. Additionally, the information provided in this Report is not to be construed as legal advice.

Copyright 2020 by Environmental Data Resources, Inc. All rights reserved. Reproduction in any media or format, in whole or in part, of any report or map of Environmental Data Resources, Inc. or its affiliates is prohibited without prior written permission.

EDR and its logos (including Sanborn and Sanborn Map) are trademarks of Environmental Data Resources, Inc. or its affiliates. All other trademarks used herein are the property of their respective owners.

EXECUTIVE SUMMARY

DESCRIPTION

Environmental Data Resources, Inc.'s (EDR) City Directory Report is a screening tool designed to assist environmental professionals in evaluating potential liability on a target property resulting from past activities. EDR's City Directory Report includes a search of available city directory data at 5 year intervals.

RECORD SOURCES

EDR's Digital Archive combines historical directory listings from sources such as Cole Information and Dun & Bradstreet. These standard sources of property information complement and enhance each other to provide a more comprehensive report.

EDR is licensed to reproduce certain City Directory works by the copyright holders of those works. The purchaser of this EDR City Directory Report may include it in report(s) delivered to a customer. Reproduction of City Directories without permission of the publisher or licensed vendor may be a violation of copyright.

Data by

infoUSA[®]

Copyright©2008
All Rights Reserved

RESEARCH SUMMARY

The following research sources were consulted in the preparation of this report. A check mark indicates where information was identified in the source and provided in this report.

<u>Year</u>	<u>Target Street</u>	<u>Cross Street</u>	<u>Source</u>
2017	<input checked="" type="checkbox"/>	<input checked="" type="checkbox"/>	EDR Digital Archive
2014	<input checked="" type="checkbox"/>	<input checked="" type="checkbox"/>	EDR Digital Archive
2010	<input checked="" type="checkbox"/>	<input checked="" type="checkbox"/>	EDR Digital Archive
2005	<input checked="" type="checkbox"/>	<input checked="" type="checkbox"/>	EDR Digital Archive
2000	<input checked="" type="checkbox"/>	<input checked="" type="checkbox"/>	EDR Digital Archive
1995	<input checked="" type="checkbox"/>	<input checked="" type="checkbox"/>	EDR Digital Archive
1992	<input checked="" type="checkbox"/>	<input checked="" type="checkbox"/>	EDR Digital Archive
1987	<input checked="" type="checkbox"/>	<input checked="" type="checkbox"/>	Bresser's Cross-Index Directory Company
1982	<input checked="" type="checkbox"/>	<input checked="" type="checkbox"/>	Bresser's Cross-Index Directory Company
1977	<input checked="" type="checkbox"/>	<input checked="" type="checkbox"/>	Bresser's Cross-Index Directory Company
1972	<input checked="" type="checkbox"/>	<input checked="" type="checkbox"/>	Bresser's Cross-Index Directory Company
1967	<input checked="" type="checkbox"/>	<input checked="" type="checkbox"/>	Bresser's Cross-Index Directory Company
1962	<input checked="" type="checkbox"/>	<input checked="" type="checkbox"/>	Bresser's Cross-Index Directory Company
1957	<input checked="" type="checkbox"/>	<input checked="" type="checkbox"/>	Bresser's Cross-Index Directory Company
1953	<input checked="" type="checkbox"/>	<input checked="" type="checkbox"/>	Polk's City Directory
1940	<input checked="" type="checkbox"/>	<input checked="" type="checkbox"/>	Polk's City Directory
1935	<input checked="" type="checkbox"/>	<input checked="" type="checkbox"/>	Polk's City Directory
1931	<input checked="" type="checkbox"/>	<input checked="" type="checkbox"/>	Polk's City Directory
1926	<input checked="" type="checkbox"/>	<input checked="" type="checkbox"/>	Polk's City Directory

EXECUTIVE SUMMARY

<u>Year</u>	<u>Target Street</u>	<u>Cross Street</u>	<u>Source</u>
1921	<input checked="" type="checkbox"/>	<input type="checkbox"/>	Polk's City Directory
1916	<input type="checkbox"/>	<input type="checkbox"/>	Polk's City Directory
1911	<input type="checkbox"/>	<input type="checkbox"/>	Polk's City Directory

FINDINGS

TARGET PROPERTY STREET

16711 Burt Rd
Detroit, MI 48219

<u>Year</u>	<u>CD Image</u>	<u>Source</u>
-------------	-----------------	---------------

BURT RD

2017	pg A1	EDR Digital Archive	
2014	pg A6	EDR Digital Archive	
2010	pg A11	EDR Digital Archive	
2005	pg A15	EDR Digital Archive	
2000	pg A21	EDR Digital Archive	
1995	pg A27	EDR Digital Archive	
1992	pg A33	EDR Digital Archive	
1987	pg A40	Bresser's Cross-Index Directory Company	
1982	pg A43	Bresser's Cross-Index Directory Company	
1982	pg A44	Bresser's Cross-Index Directory Company	
1977	pg A46	Bresser's Cross-Index Directory Company	
1977	pg A47	Bresser's Cross-Index Directory Company	
1972	pg A49	Bresser's Cross-Index Directory Company	
1967	pg A51	Bresser's Cross-Index Directory Company	
1967	pg A52	Bresser's Cross-Index Directory Company	
1962	pg A55	Bresser's Cross-Index Directory Company	
1957	pg A57	Bresser's Cross-Index Directory Company	
1953	pg A59	Polk's City Directory	
1953	pg A60	Polk's City Directory	
1940	pg A63	Polk's City Directory	
1935	pg A66	Polk's City Directory	
1931	pg A68	Polk's City Directory	
1926	pg A70	Polk's City Directory	
1921	pg A72	Polk's City Directory	
1916	-	Polk's City Directory	Street not listed in Source
1911	-	Polk's City Directory	Street not listed in Source

FINDINGS

CROSS STREETS

Year CD Image Source

GRAND RIVER AVE

2017	pg. A2	EDR Digital Archive	
2014	pg. A7	EDR Digital Archive	
2010	pg. A12	EDR Digital Archive	
2005	pg. A17	EDR Digital Archive	
2000	pg. A22	EDR Digital Archive	
1995	pg. A28	EDR Digital Archive	
1992	pg. A34	EDR Digital Archive	
1987	pg. A41	Bresser's Cross-Index Directory Company	
1987	pg. A42	Bresser's Cross-Index Directory Company	
1982	pg. A45	Bresser's Cross-Index Directory Company	
1977	pg. A48	Bresser's Cross-Index Directory Company	
1972	pg. A50	Bresser's Cross-Index Directory Company	
1967	pg. A53	Bresser's Cross-Index Directory Company	
1967	pg. A54	Bresser's Cross-Index Directory Company	
1962	pg. A56	Bresser's Cross-Index Directory Company	
1957	pg. A58	Bresser's Cross-Index Directory Company	
1953	pg. A61	Polk's City Directory	
1953	pg. A62	Polk's City Directory	
1940	pg. A64	Polk's City Directory	
1940	pg. A65	Polk's City Directory	
1935	pg. A67	Polk's City Directory	
1931	pg. A69	Polk's City Directory	
1926	pg. A71	Polk's City Directory	
1921	-	Polk's City Directory	Target and Adjoining not listed in Source
1916	-	Polk's City Directory	Target and Adjoining not listed in Source
1911	-	Polk's City Directory	Target and Adjoining not listed in Source

City Directory Images

BURT RD 2017

16216 VALENTINE, YANCY
16217 SMITH, ALBERT W
16501 MITCHELL, DAMIEN R
16502 WILLIAMS, ERIK G
16514 SCOTT, ANGIE D
16515 JONES, TONYA B
16525 HARDGE, MYRON
16526 COTTRELL, KEVIN
16534 LUTCHER, DORA Y
16535 MARSHALL, ANTHONY M
16544 THOMAS, SHUANA S
16555 LEE, VELVEETA
16556 GOLEMBIEWSKI, KENNETH L
16563 MCCLAIN, JESSIE
16573 BADEY, CRYSTAL T
16576 REID, TRISHANA P
16585 BRZozowski, AARON
16594 HOWARD, DEVON M
16595 SUTTLES, CHARMAYNE L
16605 MATTHEW, TIVEDA K
16624 KELLER, FANIKA
16626 CLAY, GARY L
16700 ALLEN, AARON
16708 BUCHANAN, ANDRE D
16710 REED, NOVA
16711 BLUE STAR SHUTTLE SERVICE
16888 HERLIHY, JOSEPH

GRAND RIVER AVE 2017

20000 FAMILY DOLLAR
 20131 U WASH
 20200 BURGER KING
 20240 HOLLYWOOD CONEY ISLAND
 20255 COIN O MATIC LAUNDROMAT
 20270 GRAND EXPRESS
 GRAND RIVER PHARMACY
 20301 FRANKIES AUTO SALES
 20314 GIBSONS TOTAL ELECTRONIC
 UA MANAGEMENT
 20318 TAX SMART INC
 20334 KINGPIN TATOO SHOP
 REGENERATION & MORE
 20342 HONEYS
 LOCKS & SECURITY CO
 20351 WAVES INN
 20400 SUNOCO
 20455 DEALER USED AUTO PARTS
 20501 FEILDING PARTY STORE
 20517 DOLLAR PLACE
 20526 THEBES LODGE A M O R C
 20540 NATURAL SELECTIONS
 20551 BLACK BERRY BAR & GRILLE
 CHOPS GRILL
 20601 GANNON REAL ESTATE CO
 20650 DETROIT COMPLETE AUTO REPAIR
 20735 KAR KRAFT COLLISION CENTER
 20805 ELUX PHARMACY
 20815 VIP OIL EXCHANGE
 20853 JS CAFE
 20954 WHOLISTIC TRAINING INSTITUTE
 20958 KND TOWING SERVICES
 NBALLOU AFRICAN HAIR BRAIDING
 NBALLOU HAIR BRAIDING
 20962 SYKES BARBER SHOP INC
 20966 DEBIS SEWING ROOM
 21121 MOTOR CITY MATTERS
 21137 MOTOR CITY MATTRESS
 21151 CHUCKS COLLISION
 21215 BUZZ IN LOCKSMITH
 NEW QUALITY
 21310 DOLLAR TREE
 21427 CAPTAIN JAYS
 WG WIRELESS MID WEST LLC
 21431 GAMESTOP
 MEIJER
 21440 TRENDSETTER HAIR DESIGNS
 21511 AL JAMIL AUTO SALES
 GRAND AUTO SALES
 QUALITY AUTOMOTIVE INC

GRAND RIVER AVE 2017 (Cont'd)

21530 TEE SHIRTS GALORE & MORE
 21548 DALLY AFRICAN HAIR BRAIDING
 21552 AZ RESALE
 21556 PACCP
 PRAYING ANGELS CHILD CARE PALACE NIC
 21559 ASIAN CORNED BEEF
 21560 DETROIT HOUSE OF JUDAH
 21565 LEARNING VILLAGE PRESCHOOL ACADEMY
 TODDLER TIME
 21573 ARRAY OF STYLE
 TTJD HOLDINGS
 21579 HELP V HELP U
 LITTLE WILLIES HAIR SALON
 LITTLE WILLIES HAIR SALON INC
 THE RIGHT PLACE SHOP
 V P SELDON
 21601 AUDIOLIGHT INC
 21611 LA GALETTE
 SIMPLY SOUL
 21631 FAST MONEY TAXES
 21633 ORIENTAL NAILS
 21640 MCDONALDS
 21673 NEW REDFORD FOOD CENTER
 PHARMOR
 21706 G & R BIKE SHOP
 21720 BEAUTY TOWN
 21725 SALON MALICKS
 21733 OLD REDFORD KITCHEN CAFE
 21752 NAPPY CUT RITE
 21756 PIPER LIQUOR
 22019 CRAZY JOES PIZZA
 22023 ADDICTED HAIR BAR & BOUTIQUE
 22041 GOWIRELESS
 22100 LAHSER TIRE SERVICE
 22101 A TO Z AUTO CARE
 22120 MT CALVARY CHURCH OF JESUS CHRIST
 22159 REDFORD LUTHERAN CHURCH
 22200 FAMILY DOLLAR
 22231 AUTOMOTIVE CENTER
 22251 NATIONAL TIRE EXPRESS
 22305 HIGHWAY AUTO SALES
 22326 AUTO SOURCE COLLISION
 FURNITURE & BEYOND
 22345 KFC
 22365 RIO GRILL
 22384 MODERN AGE LLC
 22400 CDI SERVING NORTHWEST DETROIT
 CHRISTIAN FELLOWSHIP OF LOVE BAPTIST
 HARTFORD HEADSTART AGENCY
 KRISTYS EARLY DEVELOPMENT CENTER

GRAND RIVER AVE 2017 (Cont'd)

22401	ELLIS FUNERAL HOME
22431	WHEEL DEAL
22471	G & R TOWING & AUTOSALES G & R TOWING CORPORATION
22476	MOTOWN QUALITY
22503	WILLIAMS, TALEILA J
22520	CONTINENTAL AQUATICS
22521	ABYSSINIAN MISSIONARY BAPTIST CHURCH
22541	UNITED TRANSMISSION LLC
22711	DAVITA REDFORD DIALYSIS
22730	LAMARINA AUTO SALES
22755	ON SITE TV SERVICE & REPAIR
23001	HOSPICE OF METRO DETROIT HOME HEALTH
23350	OAKWOOD CAR CENTER
23466	SIMPSON GRANITE
23500	PRESTIGE MONUMENT
23501	GRAND LAWN CEMETERY
23600	KMART
23636	KLAW
23660	NATIONAL HEATING & COOLING
23700	GREATER WORKS DELIVERANCE MINISTRY
23740	BOSTON TILE & TERRAZZO CO
23800	PRIMERICA TAYVEN FOOD CORPORATION
23821	THE UPPER ROOM
23834	FULL GOSPEL AME ZION FULL GOSPEL AME ZION CHURCH
24150	METROPCS
24200	LUCKYS DETROIT ULTRA GRAND LOUNGE
24241	NICKS NEW ANDUSED TIRE SHOP
24265	NICK TIRES INC
24310	AUTO DEALS FINDER
24313	FD & SONS HARDWARE
24363	GRAND RIVER PROPERTIES PATIENT EXCHANGE
24366	ABRAHAM L AZZOUS DDS AZZOUS, ABRAHAM GRAND RIVER FAMILY DENTISTRY P & C STATE FARM INSURANCE
24429	WESTCOTT VETERINARY CARE CENTERS
24453	GLOBAL SOLUTIONS GROUP WORLD VIEW TECHNOLOGIES
24454	THY KINGDOM COME COGIC
24480	ROYAL CONEY ISLAND
24501	CITY LIMITS BAR & GRILL
24531	SUNRISE SPA
24541	DELUXE INN
24655	FIRST STEP EDUCATIONAL CENTER

GRAND RIVER AVE 2017 (Cont'd)

24671 DAIRY QUEEN
24699 AMAZING GRACE
24841 DEARBORN TOTAL AUTOMOTIVE
24872 CRYSTAL OIL

BURT RD 2014

16216 VALENTINE, CLAUDIA A
16217 SMITH, ALBERT W
16501 FOX, ANDREW
16502 WILLIAMS, ERIK G
16514 SCOTT, MARION E
16515 THOMAS, RUFUS D
16525 RICHMOND, REEJADE
16526 OCCUPANT UNKNOWN,
16534 ELLIS, TAMALA D
16535 SMITH, ANTHONY M
16545 BORDERS, CURTIS C
16555 LEE, VELVEETA
16556 DANGOLA, CHERYL
16563 WASHINGTON, STEVEN L
16573 BADEY, THADDUES O
16576 REID, OSBOURNE
16584 RAY, SHELIA
16594 HOWARD, DEVON M
16595 SUTTLES, CHARMAYNE L
16605 MATTHEW, TIVEDA K
16615 OCCUPANT UNKNOWN,
16624 WILLIAMS, VON D
16626 CLAY, GARY L
16700 KENDALL, JACQUELINE D
16708 WILLIS, ANGEL
16710 BEY, WILLIAM M
16711 BLUE, L
BOGGERTY, CRYSTAL A
CAGE, BANIKA
CLARK, GREGORY L
COATES, AMANDA O
GUSTAFSON, GARY A
JOHNSON, NORMAN
JONES, LIGEIA
MARTIN, ZARYELL L
MASSEY-MC, COY W
NELSON, KIMBERLY C
PORTER, LASHAWN R
SAUNDERS, RAISHAWNDO
SMITH, VICTOR
SPENCE, BROOKE
WILLIAMS, MAURICE K
WILSON, MYRON R
16888 MULCRONE, MAUREEN A

GRAND RIVER AVE 2014

20000 FAMILY DOLLAR
 20200 BURGER KING
 20240 HOLLYWOOD CONEY ISLAND
 20255 COIN O MATIC LAUNDROMAT
 20270 GRAND EXPRESS
 GRAND RIVER PHARMACY
 20301 FRANKIES AUTO SALES
 20314 GIBSONS TOTAL ELECTRONIC
 UA MANAGEMENT
 20318 TAX SMART INC
 20342 GOLDEN WOK
 LOCKS & SECURITY CO
 20351 WAVES INN
 20400 SUNOCO
 20455 DEALER USED AUTO PARTS
 20501 FEILDING PARTY STORE
 20526 ROSICRUCIAN ORDER AMORC
 THEBES LODGE A M O R C
 20540 SMITH ERIC
 20551 BLACK BERRY BAR & GRILLE
 20603 BENNETT, FRED
 20619 BENNETT, FRED
 20650 DETROIT COMPLETE AUTO REPAIR
 20735 AUTO TECH COLLISION
 KAR KRAFT COLLISION CENTER
 20815 VIP OIL EXCHANGE
 20853 GRAND RIVER SEWER & DRAIN
 JS CAFE
 20954 HEALTHY WEALTHY & WISE
 WHOLISTIC TRAINING INSTITUTE
 20958 NBALLOU AFRICAN HAIR BRAIDING
 NBALLOU HAIR BRAIDING
 20962 SYKES BARBER SHOP INC
 21121 MOTOR CITY MATTERS
 21137 MOTOR CITY MATTRESS
 21151 CHUCKS COLLISION
 21200 DETROIT PUBLIC LIBRARY
 21215 BUZZ IN LOCKSMITH
 NEW QUALITY 40 MINUTE CLEANER S
 21227 PRINCE PIZZA
 21243 MAC AUTOMART INC
 21440 TRENDSETTER HAIR DESIGNS
 21511 GRAND AUTO SALES
 QUALITY AUTOMOTIVE INC
 21530 TEE SHIRTS GALORE & MORE
 21548 DALLY AFRICAN HAIR BRAIDING
 21552 A Z RESALE
 21556 PACCP
 21560 DETROIT HOUSE OF JUDAH
 21573 ARRAY OF STYLE

GRAND RIVER AVE

2014

(Cont'd)

21579	LITTLE WILLIES HAIR SALON
21601	AUDIOLIGHT INC
21611	SIMPLY SOUL
21631	FAST MONEY TAXES
21633	ORIENTAL NAILS
21640	MCDONALDS
21673	NEW REDFORD FOOD CENTER FAX PHARMOR
21706	G & R BIKE SHOP
21720	BEAUTY TOWN
21725	SALON MALICKS
21756	PIPER LIQUOR
22019	CRAZY JOES PIZZA
22029	SALLIS, DEVETA
22034	GUEYE AMINATA
22041	GO WIRELESS
22100	DETROIT TIRE & WHEEL LAHSER TIRE SERVICE
22101	A TO Z AUTO CARE
22131	FELLOWSHIP FULL GOSPEL CHURCH
22132	FAMILY DOLLAR
22159	REDFORD LUTHERAN CHURCH
22231	AUTOMOTIVE CENTER
22251	NATIONAL TIRE EXPRESS
22305	HIGHWAY AUTO SALES
22326	AUTO SOURCE COLLISION FURNITURE & BEYOND
22345	KFC KFC DETROIT
22365	RIO GRILL
22384	MODERN AGE LLC
22400	CDI SERVING NORTHWEST DETROIT CHRISTIAN FELLOWSHIP OF LOVE BAPTIST HARTFORD HEADSTART AGENCY
22401	ELLIS FUNERAL HOME
22431	WHEEL DEAL
22471	G & R TOWING & AUTOSALES G & R TOWING CORPORATION
22476	MOTOWN QUALITY
22503	ADAMS, CRYSTAL E BATEMAN, SHANE M
22520	CONTINENTAL AQUATICS
22521	ABYSSINIAN MISSIONARY BAPTIST CHURCH
22541	AMERICA UNITED TRANSMISSIONS TRANSMISSION UNITED UNITED TRANSMISSION LLC
22711	DAVITA INC REDFORD DIALYSIS REDFORD DIALYSIS
22722	BOW, CARL
22730	LAMARINA AUTO SALES

GRAND RIVER AVE 2014 (Cont'd)

22752 COLLINS, DARRELL F
23001 HOSPICE OF METRO DETROIT HOME HEALTH
23350 OAKWOOD CAR CENTER
23466 SIMPSON GRANITE
23500 PRESTIGE MONUMENT
23501 GRAND LAWN CEMETERY
23550 DIPAK PATEL
23600 MARATHON
23660 NATIONAL HEATING & COOLING
23700 GREATER WORKS DELIVERANCE MINISTRY
23740 BOSTON TILE & TERRAZZO CO
23800 PRIMERICA
TAYVEN FOOD CORPORATION SOUTHFIELD
23821 THE UPPER ROOM
23834 FULL GOSPEL AME ZION
24142 MICHNO, BERNARD
24150 METROPCS
24200 LUCKYS DETROIT
TRIPLE B
24223 GARDNER, P
24241 NICKS NEW & USED TIR
NICKS NEW ANDUSED TIRE SHOP
24242 SE LLC
24265 NICK TIRES INC
24310 AUTO DEALS FINDER
24313 FD & SONS HARDWARE
24359 BALAVITCH-JR, A E
24363 24363 GRAND RIVER PROPERTIES
PATIENT EXCHANGE
24366 AZZOUS ABRAHAM L DDS
FRANCIS RICHARD A AGENCY INC
FRANCIS, RICHARD
GRAND RIVER FAMILY DENTISTRY P & C
RICH FRANCIS STATE FARM INSURANCE
RICHARD FRANCIS INS AGCY INC
STATE FARM INSURANCE
24429 WESTCOTT VETERINARY CARE CENTERS
24453 GLOBAL SOLUTIONS GROUP
24466 KACELI, SOKOL
24474 KACELI, SOKOL
24480 ROYAL CONEY ISLAND
24501 CITY LIMITS BAR & GRILL
24525 M JONATHON INVESTMENT CO
NATIONAL CLAIMS SERVICE
24531 SUNRISE SPA
24541 DELUXE INN
24623 MARC ZUCCATO
24655 FIRST STEP EDUCATIONAL CENTER
24671 DAIRY QUEEN
24677 ALIAKBAR, RASHID

GRAND RIVER AVE 2014 (Cont'd)

24699 ST MARTINS EPISCOPAL CHURCH
24841 DEARBORN TOTAL AUTOMOTIVE GRAND RIVE
TOTAL AUTOMOTIVE

BURT RD 2010

16216 VALENTINE, YANCY
 16217 SMITH, ALBERT W
 16501 ROBINSON, SHARON
 16502 WILLIAMS, TANYA R
 16514 YATES, JAMES T
 16515 THOMAS, RUFUS D
 16525 THOMPSON, DORIS J
 16534 CHATMAN, JENNIFER
 16535 SMITH, ATLEANER R
 16555 SMITH, JOSEPH D
 16556 GOLEMBIEWSKI, KENNETH L
 16563 MCCLAIN, JUDY M
 16573 MARTIN, DAMON J
 16576 CURRIE, KEAIRRA
 16584 SYKES, EDWINA W
 16594 BUTLER, KENNETH A
 16605 MATTHEW, TIVEDA K
 16624 GREER, TROY D
 16700 KENDALL, JACQUELINE D
 VANGUARD LOCK
 16708 SMITH, RONALD D
 16711 BLUE STAR SHUTTLE SVC
 BLUE, L
 CAGE, BANIKA
 CANTY, RENETTE
 CARTER, CHRIS
 CLARK, GREGORY L
 COATS, AMANDA
 DELL, LESLIE
 GUSTAFSON, GARY A
 HILL, CHRISTOPHER L
 HUNTER, JANICE M
 JOHNSON, NORMAN
 JONES, LIGEIA
 MARTIN, ZARYELL
 MASSEY, J
 MITCHELL, HELEN
 MOTT, A
 NELSON, KIMBERLY C
 PORTER, LASHAWN R
 SAMS, CHERYL D
 SAUNDERS, RAISHAWNDO
 SHEDRICK, JANAY
 SMITH, A
 SPENCE, BROOKE
 WILLIAMS, MAURICE
 WILSON, MYRON
 WOLFE, BRENDA L
 16888 MULCRONE, MAUREEN A

GRAND RIVER AVE 2010

20000 FAMILY DOLLAR STORE
PALACE KOUNTRY
20011 PURE WORD MISSIONARY BAPT CHR
20131 CAR WASH SVC
20200 BURGER KING
20240 HOLLYWOOD CONEY ISLAND
20255 COIN O MATIC
20301 I & Y AUTOMOTIVE
20314 GIBSONS TOTAL ELECTRONIC
U A MANAGEMENT
20318 TAX SMART INC
20328 SALON BARUCH
20334 ALL CELLULAR
20338 MAMEDIARRE AFRICAN HAIR BRAID
20342 GOLDEN WOK RESTAURANT
20351 SEAFOOD SUPREME
20400 SUNOCO
20455 KAJUST CORP
20501 FIELDING PARTY STORE
20511 TOUCH OF CLASS
20526 ROSICRUCIAN ORDER AMORC
THEBES LODGE AMORC
20551 BLACK BERRY BAR & GRILL
20603 BENNETT, FRED
20619 BENNETT, FRED
20623 AHMED, ZIAD Z
20650 SPEEDY AUTO SVC
20655 IPPISSEE
20735 KAR KRAFT COLLISION CTR INC
20805 SALON BLUE
20815 VIP OIL EXCHANGE
20853 JS CAFE
20934 RICHARD PLOWDENMARTIAL ARTS
20944 DETROIT WHOLISTIC CTR
20950 HEALTH WEALTHY & WISE
20954 WHOLISTIC TRAINING INSTITUTE
20958 NBALLOU AFRICAN HAIR BRAIDING
20962 SYKES BARBER SHOP
21137 MOTOR CITY MATTRESS
21151 CHUCKS COLLISION
21200 DETROIT PUBLIC LIBRARY
LIBRARY FOR BLIND & PHYSICALLY
21215 NEW QUALITY 40 MINUTE CLEANERS
21227 PRINCE PIZZA
21243 MAC AUTOMART INC
21400 DETROIT POLICE DEPT
21431 REDFORD HIGH SCHOOL
21440 TRENSETTER HAIR DESIGNS
21500 CHARTER ONE
21511 TIRE EXPRESS

GRAND RIVER AVE 2010 (Cont'd)

21530 TEE SHIRTS GALORE & MORE
21543 FRANCOIS NABWANGU PLLC
21548 MICHIGAN ALUMINUM PRODUCTS CO
NATIONWIDE SECURITY PRODUCTS
21552 A Z RESALE
21559 SUBWAY
21560 HOUSE OF JUDAH
21564 FELDMAN JAMES D DDS
21565 FRAMESPACE GALLERY
21601 AUDIOLIGHT INC
21631 DALLY AFRICAN MARKET
21633 ORIENTAL NAILS
21640 MC DONALDS
21673 NEW REDFORD FOOD CTR
21706 G & R BIKE SHOP
21720 BEAUTY TOWN
21725 SALON MALICKS
21752 RANIER SPORTS
21756 PIPER LIQUOR
22015 JONG MICKEY
22029 HARRISON, L
22031 TECHMEDIA GROUP LLC
22034 AIDA
22036 GALOYA INTERNATIONAL GROUP
22100 LAHSER TIRE SVC
22101 A TO Z AUTO CARE
22120 MT CALVARY CHURCHJESUS CHRIST
22159 REDFORD LUTHERAN CHURCH
22222 WENDYS
22251 NATIONAL TIRE SVC
22326 MOTOR CITY CLASSIC LIMOUSINE
22345 KFC
22365 WHITE CASTLE
22400 CHRISTIAN FELLOWSHIPLOVE BAPT
HARTFORD HEADSTART AGENCY
22464 CHRISTIAN FELLOWSHIPLOVE
22471 UNITED QUALITY AUTO SVC INC
22476 MOTOWN QUALITY
22503 US POST OFFICE
22520 CONTINENTAL AQUATICS
22521 ABYSSINIAN MISSIONARY BAPT CHR
22541 UNITED TRANSMISSIONS
22711 DA VITA INC
22722 BOW, CARL
22730 LAMARINA AUTO SALES INC
22752 COLLINS, PORTIA G
22755 PALACE INN
23350 OAKWOOD CAR CTR
23466 SIMPSON GRANITE WORKS
23500 PRESTIGE MONUMENT

GRAND RIVER AVE 2010 (Cont'd)

23501 GRAND LAWN CEMETERY
23550 MT VERNON MOTEL
23600 KHOURYS PETROLEUM CO
23636 BOOKIESS LOUNGE
23660 M & R CONTRACT CARPET CO
NATIONAL HEATING & COOLING INC
23700 ELAINES BEAUTY PALACE
23740 BOSTON TILE & TERRAZZO CO
23800 PRIMERICA FINANCIAL SVC
TAYVEN FOOD CORP
23821 UPPER ROOM ENTERTAINMENT COMPL
23834 FULL GOSPEL AME ZION
23841 THRIFTY FLORIST
24133 WALGREENS
24150 ALL STAR WIRELESS
24200 LUCKYS
24242 ANCIENT ORDER OF HIBERNIANS
24245 ALL COUNTY APPLIANCE REPAIR
24265 C A NAILS
24310 CARS & CREDIT FINANCE CTR
CLASSIC AUTOMOTIVE GROUP
24313 F D & SONS TRUE VALUE HARDWARE
24363 NAT CITY INVESTMENTS INC
NATIONAL CITY BANK
24366 GRAND RIVER FAMILY DENTISTRY
RICHARD FRANCIS INSURANCE INC
24429 ANIMAL EMERGENCY ROOM
WESTCOTT VETERINARY CARE CTR
24454 CERTIFIED VACUUMJANITOR SUPL
24466 KACELI, SOKOL
24474 KACELI, SOKOL
24480 ROYAL CONEY ISLAND
24501 CITY LIMITS BAR & GRILL
24525 M JONATHAN INVESTMENT CO
NATIONAL CLAIMS SVC
24531 SUNRISE SPA
24600 MASSEY CADILLAC DETROIT
24655 FIRST STEP CHILD CARE CTR
24671 DAIRY QUEEN
24677 ALIAKBAR, RASHID
24699 ST MARTINS EPISCOPAL CHURCH

BURT RD 2005

16216 VALENTINE, YANCY
 16217 SMITH, ALBERT W
 16502 CELESTIAL ENTERPRISES
 WILLIAMS, TANYA R
 16514 YATES, JAMES
 16515 ON X MOBILE WHEEL BALANCING
 RUFUS, THOMAS
 16525 HARDGE, MYRON
 16526 SHAW, TRACY D
 16534 SANDERS, NAKONYA S
 16544 WHITE, ALBERTA E
 16545 DTD & ASSOCIATES LLC
 FOWLER, DENNIS L
 16555 LEE, ARBY D
 16563 MCCLAIN, RASHEEN P
 16573 MARTIN, DAMON J
 16576 HINES, SIRCORINTH L
 16584 POEPLER, RENEE
 16585 HACKWORTH, SHEMIDA
 16594 HAWKINS, CARLA D
 16595 EARLYBIRD DISTRIBUTORS
 16605 MATTHEW, TIVEDA K
 16624 FRYE, THADDAEUS V
 16700 LEWIS, JUANITA A
 16710 RICH, YVONNIE
 16711 ALIYY, ABD
 BELL, TYRONE
 BLOXSON, MICHELE
 BROOKS, AKINIA P
 CARTER, KEITH L
 CLARK, JAMES
 COLE, ORA
 DALTON, DOLORES A
 DELL, LESLIE
 DOTSON, DANIELLE
 EDWARDS, JOHN
 FOSTER, KARNIECE
 GEORGE, DARLENE P
 GLENN, CURTIS
 GRAVES, AARON
 GRENKE, LITICIA
 GUESS, NORMAN
 HAWKINS, AMIDIA A
 HAYES, SHARON J
 HILL, CHRISTOPHER L
 HOOPER, MONIQUE
 HUTTON, ANNIE
 JOHNSON, MONTY B
 JUMISKO, C
 LATIMER, FURMAN

BURT RD 2005 (Cont'd)

16711 LEE, V
LOCKHART, CRYSTAL S
MANUEL, MARCIA
PORCHIA, CEPHUS A
SALAAM, KELLY
SALLEY, JUNITA
SCOTT, MARY J
SPENCE, BROOKE
STEWARD, DARLENE
STUDVENT, C
WILDER, SYLVIA
WILLIAMS, KIMBERLY T
WILLIAMS, MATTHEW
16888 ELLIOTT, GRETCHEN

GRAND RIVER AVE 2005

20011 EMMANUEL CHILD CARE
EMMANUEL MISSIONARY TEMPLE

20200 BURGER KING NO 4441
V & J FOODS BURGER KING

20240 HOLLYWOOD CONEY ISLAND

20255 COIN O MATIC LAUNDROMAT

20270 CHRISS PIZZERIA
GRAND EXPRESS

20300 DAVES TRANSMISSION & AUTO REPAIR

20301 CHAMPION AUTO SALES

20314 GIBSONS TOTAL ELECTRONICS

20318 TAX SMART INC

20328 PRETTY DOLLS

20334 AMBIANCE FULL SERVICE

20338 MAME DIARRA HAIR BRAIDING

20342 GOLDEN WOK RESTAURANT

20351 SEAFOOD SUPREME

20405 STAGE THREE CUSTOM COLLISION

20419 DEALER AUTO GLASS SERVICE CO

20501 FIELDING PARTY STORE

20526 THEBES LODGE A M O R C

20551 PHOENIX PROMOTIONS LLC

20601 GANNON REAL ESTATE CO
MAZBAC LLC

20629 REDFORD ANIMAL HOSPITAL

20641 WILLIE DS PARTY STORE

20650 SPEEDY AUTO SERVICE

20735 KAR KRAFT COLLISION CENTER INC

20853 J S CAFE

20934 STATE FARM INSURANCE

20939 LAVAN HAWKINS ASSOCS OF CHICAGO

20944 DETROIT WHOLISTIC CENTER

20958 CABELO SALON LLC
NBALLOU AFRICAN HAIR BRAIDING

20966 WHOLISTIC TRAINING INSTITUTE

21121 TEC APPLIANCE CENTER
TEC DISCOUNT FURNITURE

21215 QUALITY 40 MINUTE CLEANERS INC

21227 PRINCE PIZZA

21243 MAC AUTOMART INC

21400 8TH PRECINCT
CITY OF DETROIT POLICE DEPARTMENT

21431 REDFORD HIGH SCHOOL

21440 TRENDSETTERS HAIR DESIGNS

21500 CHARTER ONE BANK

21511 GRAND AUTO SALES

21530 TEE SHIRTS GALORE & MORE

21543 MEN OF COLOR MOTIVATIONAL GROUP DETR

21556 JESUS CHRIST APOSTOLIC TEMPLE CORP

21559 SUBWAY

- ✓

GRAND RIVER AVE 2005 (Cont'd)

21564	JAMES FELDMAN
21576	ALBERTS HAMBURGER
21579	SARA BEAUTY SUPPLY
21601	AUDIOLIGHT INC
21629	BERNIES CLOSET
21631	DALLY AFRICA HAIR BRAIDING
21633	ORIENTAL NAILS
21640	MCDONALDS RESTAURANTS MCDONALDS RESTAURANTS F MACHINE
21673	NAZ INC OLD REDFORD FOOD CENTER
21725	LOOK INSURANCE GRAND RIVER SK ENTERPRISES
21728	ROSEDALE COMMUNITY PLAYERS
21751	RAINIER SPORTS
21756	PIPER MARKET
22001	SAFEWAY SECURITY PROTECTION INC
22003	RONAYNE, DAVID
22007	GRAND BOOKKEEPING AND TAX SERVICE
22017	CASH ME OUT RECORDS LLC EXCLUSIVE URBAN CUTS
22029	HARRISON, L
22031	WE BE JAMMIN HAIR SALON INC
22036	GALOYA GROSSERY MARKET GALOYA INTERNATIONAL GROUP LLC
22041	MOTHERLAND HAIR BRAIDING
22100	LIBERTY STAFFING INC
22101	A TO Z AUTO CLINIC INC
22116	AZZOUZ ABRAHAM L DDS
22159	REDFORD EVANGELICAL LUTHERAN CHURCH REDFORD LUTHERAN CHURCH
22222	TAYVEN FOOD CORP WENDYS HAMBURGERS
22231	MOTORTOWN AUTO SALES INC
22251	NATIONAL TIRE SERVICE
22305	KING AUTO SALES
22324	DIANA FINE FURNITURE JL DUBBS CAR AUDIO
22326	A & M AUTO CLINIC INC DIANAS FINE FURNITURE GOT AWAY AUTO
22365	WHITE CASTLE SYSTEMS
22384	KITTS AIR TOOL
22400	HARTFORD HEADSTART REDFORD CENTER REDFORD UNITED METHODIST CHURCH
22401	ELLIS FUNERAL HOME
22471	AUTO SPA ON THE RIVER HAZIME LIQUIDATION & CLOSEOUT HAZIMES APPLIANCE STORE
22478	MOTOWN QUALITY SERVICE INC

GRAND RIVER AVE 2005 (Cont'd)

22520 CONTINENTAL AQUATICS INC
22521 ABYSSINIAN BAPTIST CHURCH
22541 TOTAL AUTOMOTIVE ENGINEERING INC
22711 GAMBRO HEALTHCARE
22730 LAMARINA AUTO SALES INC
22752 COLLINS, PORTIA G
22755 GRAND MOTEL
23001 HOSPICE OF METRO DETROIT
23350 OKLAHOMA AUTO INC
SPEEDY AUTO REPAIR
23600 KHOURYS PETROLEUM CO
RK MART INC
23740 BOSTON TILE & TERRAZZO CO
23800 CRB AUTO SALES
PRIMERICA FINANCIAL SERVICES
23821 UPPER ROOM ENTERTAINMENT COMPLEX
23834 CHRISTIAN SCIENCE
23841 THRIFTY FLORIST
24133 WALGREEN DRUG STORES
WALGREENS PHARMACY # 5084
24150 PAGETEC DETROIT
24245 A ALL CITY TV SERVICE
AIR RITE SERVICE
24265 C A NAILS
24310 GRAND RIVER AVE AUTO SALES
24313 GRAND TEL HARDWARE & FLOORING LLC
MOTOWN AUTO SALES INC
24363 NATIONAL CITY
24429 ABBEYS GROOMING
WESTCOTT VETERINARY CARE CENTERS
24450 BILLS WHEELS & COVERS
24453 CENTER OF BEHAVIORAL THERAPY PC
24454 CERTIFIED VACUUM & FLOOR CARE INC
CERTIFIED VACUUM & JANITORIAL SUPPLY
MAYER JANITOR SUPPLY CO
24480 ROYAL CONEY ISLAND
24501 CITY LIMITS BAR & GRILL
RAVENWOOD LTD
24531 SUNRISE SPA
24541 WINSTON HOT TUB MOTEL
24600 MASSEY CADILLAC
24623 COFFEE MANOR INC
DILAS FAMILY RESTAURANT
24655 FIRST STEP EDUCATIONAL CHILD CARE CE
24699 ST MARTINS EPISCOPAL CHURCH
24780 STATE COMMUNICATIONS
24841 OLSON MOTOR SPORTS
24872 BIG MIKES FOOD & THINGS INC
JUS CHILLIN INC
NEWTON TRADING CO

GRAND RIVER AVE

2005

(Cont'd)

24872 STATE COMMUNICATION

BURT RD 2000

16217 SMITH, M L
16502 WILLIAMS, ERIK G
16514 AITKEN, ROBERT
16515 THOMAS, RUFUS D
16525 HARDGE, MYRON
16526 COTTRELL, DEANDRE
DAVIS, ELEANOR
SHAW, TRACY
TRACYS, SHAW
16576 GRAYSON, HOSIE
16584 WILLIAMS, LANITA
16594 BUTLER, RHONDA D
16595 WILLIAMS, ERROL
16605 MATTHEWS, TIVEDA K
16700 LEWIS, WILLIAM
16711 BLANDING, C M
BROOKS, LEION C
CAROTHERS, SANDI
COLE, S M
COLLINS, BRYANT
COPELAND, ALENE
DANIELS, GREGORY L
DARBY, GLORIA
DUREN, RUTH A
EDWARDS, GLORIA
GUESS, DONALD
HARVEY, TONIA M
HUNTER, LEISEAN
LOWERY, LAMAR
MANOR APARTMENTS
NADE, LYNDA E
PARKER, DWAYNE
PORCHIA, CEPHUS G
SALLIE, JANITA
WILLIAM, GEORGE
WRIGHT, C
16888 ELLIOTT, G
MULCRONE, MAUREEN

GRAND RIVER AVE 2000

Target Street	Cross Street	Source
20011	DETROIT COMMUNITY FOCUS EMMANUEL CHILD CARE EMMANUEL MISSIONARY TEMPLE	
20131	BROWN, DANDELO A CAR WASH SERVICE	
20200	BURGER KING NO 4441	
20240	DOCKS GREAT FISH INCORPORATED	
20255	COIN O MATIC LAUNDROMAT	
20270	K & J PARTY STORE	
20301	CHAMPION AUTO SALES	
20314	GIBSONS TOTAL ELECTRONICS	
20318	TAX SMART INCORPORATED	
20328	PRETTY DOLLS	
20334	YOUR NEIGHBORHOOD VIDEO CLUB	
20340	MICHELLE BEAUTY SHOP	
20342	GOLDEN WOK RESTAURANT	
20351	WAVES INN FISH GALORE	
20405	TONEYS INTERNATIONAL CONVERSION	
20419	QUALITY COLLISION INCORPORATED	
20501	FIELDING PARTY STORE	
20511	DORSETTE HAIR DESIGN	
20517	MIRIAM & W CLEANERS	
20521	CHRISS PIZZERIA	
20526	ROSICRUCIAN ORDER A M O R C THEBES LODGE A M O R C	
20540	TACO BELL	
20551	JANET TANK WALSHS PUB	
20601	BRAND JEREMY L ATTORNEY GANNON REAL ESTATE CO GRONER DAVID A ATTORNEY	
20629	AHMED ZIAD Z DVM REDFORD ANIMAL HOSPITAL	
20641	GRAND INCORPORATED PARTY STORE	
20655	LAJAYCOS SOUL FOOD WITH BAKERY	
20735	KAR KRAFT COLLISION CENTER INCORPORATED AUTO	
20853	JS CAFE RESTRNT	
20934	FRANCIS RICHARD A AGENCY INCORPORATED HARRIS, WARREN STATE FARM INSURANCE COMPANIES AGENTS	
20939	PIZZA HUT	
20944	DETROIT WHOLISTIC CENTER	
20950	ART OF NAILS	
20962	SYKES BARBER SHOP	
20966	OLIVER SHARON MD WHOLE LIFE & HEALTH CENTER WHOLISTIC TRAINING INSTITUTE	
21121	T E C DISCOUNT FURNITURE	
21151	CHUCKS COLLISION	
21200	DETROIT PUBLIC LIBRARY	

GRAND RIVER AVE 2000 (Cont'd)

- 21215 QUALITY 40 MINUTE CLEANERS
- 21243 ALMA AUTO INCORPORATED
- 21400 DETROIT CITY OF
- 21431 DETROIT MEDICAL CENTER THE
DETROIT PUBLIC SCHOOLS
TREECE DENNIS DO
- 21440 EDDIES BARBER SHOP
TRENDSETTER HAIR DESIGNS
- 21500 FIRST FEDERAL OF MICHIGAN
RENAISSANCE INVESTMENT
- 21511 ABBYS VEHICLE CENTERS
- 21530 TEE SHIRTS GALORE & MORE
TUCKER ENTERPRISES
- 21543 LASER KAT
NIGHTCRIER STUDIOS
OXYGEN COMPANY INCORPORATED
TRAFFI COMMANDER
TWENTY-FOUR HOUR OXYGEN SERVICE OF MICHIGAN
- 21548 R & GS PERSONAL TOUCH UNISEX SALON
- 21552 ORIENTAL NAILS
- 21556 TABERNACLE OF PRAISE CHURCH OF GOD IN CHRIST
- 21559 SUBWAY
- 21560 R C JANITORIAL SERVICE
- 21562 CHERNY & CLARK ATTORNEYS
CLARK ERIC H ATTORNEY
- 21564 FELDMAN JAMES D DDS
FELDMAN MANUEL DDS
- 21565 FRAMESPACE GALLERY
- 21576 ALBERTS HAMBURGERS
- 21579 SARA BEAUTY SUPPLY
- 21601 AUDIOLIGHT INCORPORATED
- 21605 SHEET METAL WORKERS INTERNATIONAL ASSOCIATION LOCAL UNION N
SHT METL WORKERS INTERNATIONAL ASSOCIATION LCL UN NO 566
- 21611 HAIR DOMINION THE
- 21629 BERNIES CLOSET
- 21631 ROBS PLACE
- 21633 CASH CONNECTION
GENERAL PROTECTION INCORPORATED
- 21640 MCDONALDS RESTAURANTS
- 21673 COMWORLD II
MONTGOMERY CLARANCE
MONTGOMERY, C
OLD REDFORD FOOD CENTER
OLD REDFORD VIDEO
- 21702 DOONAN, CHRIS M
- 21706 G AND R BIKE SHOP
PRO CYCLE CENTERS
- 21720 BEAUTY TOWN
- 21728 ROSEDALE COMMUNITY PLAYERS
UPSTAGE THEATRE

-

✓

GRAND RIVER AVE 2000 (Cont'd)

21752 RAINIER SPORTS
21756 PIPER MARKET
22000 DOLLAR CRAZE
22001 SAFEWAY SECURITY PROTECTION INCORPORATED
22007 GRANDE BOOKKEEPING & TAX
22015 CHINA CLIPPER RESTAURANT
22017 RICHIES CUSTOM WHEELS & MORE
22019 VCR DEPOT & ELECTRONICS
22023 A B C DRIVING SCHOOL
22025 R S 232 COMPUTER SYSTEM INCORPORATED
SHEPPARD RICHARD
22028 AMY BEAUTY SUPPLY INCORPORATED
22030 GENERAL NUTRITION CENTER
22031 WE BE JAMMING THE SALON
22034 MARILYNS HEAVENLY DESIGNS
22036 BRAIDS N ALL THAT
22041 AFRICAN BRAIDING CONSORTIUM
22101 ROLLIES GRAND RIVER REDFORD AUTO SERVICE
22116 AZZOUZ ABRAHAM L DDS
GRAND RIVER FAMILY DENTISTRY PC
22120 LITTLE WILLIES HAIR SALON
22128 IMPRESSIVE IMPRINTS
22131 FELLOWSHIP FULL GOSPEL CHURCH
22150 REDFORD BOWL
22159 INNOVATIVE TEACHING SOLUTIONS
OLD REDFORD ACADEMY
REDFORD LUTHERAN CHURCH
22222 BILLS WHEELS & COVERS
22230 SLEDGE FINANCIAL SERVICES
SLEDGE INSURANCE AGENCY
22231 MOTOR TOWN AUTO SALES INCORPORATED
22251 NATIONAL TIRE SERVICE
TEMPORARY HELP CONNECTION
22305 AUTO OUTLET WEST
22326 ALLIANCE RENTAL CAR INCORPORATED
FINE MANUFACTURING
PARTS LOCATORS INCORPORATED
SPECIALTY COLLISION INCORPORATED
SPECIALTY TOWING INCORPORATED
22365 WHITE CASTLE SYSTEMS
22400 HARTFORD HEADSTART
REDFORD UNITED METHODIST CHURCH
22401 ELLIS MEMORIAL FUNERAL HOME
22431 GRANDRIVER BRAKE SHOP
22471 KLASSY KAR SALES
22476 FIRESTONE GRAND RIVER
22503 POSTAL SERVICE POST OFFICES
UNITED STATES GOVERNMENT
UNITED STATES POST OFFICE
22520 CLEMENTS-TELMAN & ASSOCIATES

GRAND RIVER AVE 2000 (Cont'd)

22520	PALM POOL PRODUCTS
22521	ABYSSINIAN MISSIONARY BAPTIST CHURCH CARPENTERS UNION LOCAL 118
22541	TOTAL AUTOMOTIVE TOTAL ENGINEERING
22711	HEMA CARE DIALYSIS CENTER REDFORD HEMACARE REDFORD PD LIFE CHEM
22716	AUTO STOP
22730	U HAUL CO
22755	GRAND MOTEL
23001	HOSPICE OF METRO DETROIT HOME HEALTH FAMILY SERVICES INCORPO HSPC OF METRO DETROIT HOME HEALTH FAMILY SERVICES INCORPORAT MAJESTIC NOBLE TRANSPORTATION
23350	DETROIT CAR LIQUIDATORS
23436	REDFORD GRANITE WORKS
23466	SIMPSON GRANITE WORKS
23501	GRAND LAWN CEMETERY & MAUSOLEUM
23550	MOUNT VERNON MOTEL
23600	KHOURYS PETROLEUM COMPANY LZOS OPTICS LIMITED
23636	IVANHOE LOUNGE
23660	M & R CONTRACT CARPET COMPANY M & R FLOOR COVERINGS
23700	ELAINES BEAUTY PALACE
23740	BOSTON TILE & TERRAZZO COMPANY
23821	TROXTEL STAFFING CONNECTIONS
23831	U WASH INCORPORATED
23834	CHRISTIAN SCIENCE CHURCHES
23841	THRIFTY FLORIST
24150	PAGETEC
24200	YE OLDE CARRIAGE HOUSE LOUNGE
24241	SUPREME CAR WASH INCORPORATED
24242	ANCIENT ORDER OF HIBERNIANS THE
24245	A ABLE HEATING & COOLING A ALL APPLIANCE SERVICE A ALL CITY TV SERVICE AIR CENTRAL SERVICE GRAHAM SERVICES MASUDA D H
24261	JEKCO SOUND SYSTEMS
24265	C A NAILS CALIFORNIA NAILS
24313	F D & SONS TRUE VALUE HARDWARE
24363	FIRST OF AMERICA BANK NATIONAL CITY
24429	ABBEYS GROOMING ANIMAL EMERGENCY ROOM WESTCOTT VETERINARY CARE CENTERS WESTCOTT VETRNRY CARE CENTERS ANIMAL EMER ROOM

GRAND RIVER AVE 2000 (Cont'd)

24453 CENTER OF BEHAVIORAL THERAPY PC
24454 MOTOR CITY HEATING & COOLING INCORPORATED
MOTOR CITY HEATING & COOLING INCORPORATED FAX
YDI INDUSTRIAL PACKAGING
24480 ROYAL CONEY ISLAND
24501 CITY LIMITS BAR & GRILL
24519 SCHINKE, MICHAEL
24525 CAMPAIGN BUILDERS
GRAND RIVER GOLD
JONATHAN INVESTMENT CO
NATIONAL CLAIMS SERVICE
24531 SUNRISE SPA
24541 DESAI, MANISH
WINSTON HOT TUB MOTEL
24600 DREISBACH & SONS CADILLAC COMPANY
MASSEY CADILLAC INCORPORATED
24601 MINUTE MAN STAFFING
24623 COFFEE MANOR FAMILY RESTAURANT
24655 FIRST STEP CHILD CARE CENTER
24671 DAIRY QUEEN
24699 ST MARTINS EPISCOPAL CHURCH
24841 OLSON OLDSMOBILE
24872 CRYSTAL OIL
STATE COMMUNICATION

BURT RD 1995

16216 VALENTINE, OSCAR
 16217 OCCUPANT UNKNOWNN
 16501 MITCHELL, SHARON Y
 16502 WILLIAMS, ERIK G
 16514 AITKEN, ROBERT
 16515 LEAL, JOSUE D
 16525 OCCUPANT UNKNOWNN
 16526 OCCUPANT UNKNOWNN
 16534 OCCUPANT UNKNOWNN
 16535 SMITH, ANTHONY M
 16544 WHITE, JOHN H
 16545 HARDEST, LENORA
 16555 CLARK, STANLEY W
 16563 WASHINGTON, STEVEN L
 16573 MARTIN, DAMON
 16576 HINES, DARSEL
 16584 OCCUPANT UNKNOWNN
 16594 OCCUPANT UNKNOWNN
 16624 OCCUPANT UNKNOWNN
 16626 CLAY, BEVERLY
 16710 OCCUPANT UNKNOWNN
 16711 CAMPBELL, LARRY
 EARVIN, MARTHA
 EWING, LINDA
 GATES, ANGELA
 GRIFFITH, H
 GUESS, DONALD
 HALL, GAIL
 HARRISON, LORI
 HOBBY, MARTHA
 JENNINGS, MARY
 KURASH, BARBARA D
 MANOR APT
 MCKINLEY, DELORES
 OSBORNE, WALKER
 PORCH, C A
 SCARBOUGH, RICHARD
 VALENTINE, MARTIN S
 16888 ELLIOTT, G
 MULCRONE, MAUREEN

GRAND RIVER AVE 1995

20000 GRAND HOUSE OF FOODS
 20011 EMMANUEL MISS TMPL
 EMMANUEL MISSIONARY TEMPLE
 20131 CAR WASH SVC
 20200 BURGER KING
 20255 COIN-O-MATIC LNDMT
 20270 K&J PARTY STORE
 20300 B H AUTO REPAIR
 MICHAEL BOWIE
 20301 CHAMPION AUTO SALES
 20314 CONCEALED SECURITY SYSTEMS
 VARSITY SPORTS
 20328 PRETTY DOLLS
 20334 YOUR NEIGHBORHOOD VIDEO CLUB
 20342 GOLDEN WOK RESTAURANT
 20351 WAVES INN FISH GALORE
 20400 GRAND AUTO CTR
 20405 INTL CONVERSION
 SOLID GOLD COLLISION
 20419 DEALER GLASS SVC
 KELEL COLLISION
 NEW DEALER GLASS SVC
 20501 FIELDING PARTY STORE
 20511 DORSETTE HAIR DSGN
 20517 MIRIAM & W CLEANERS
 20521 CHRISS PIZZERIA
 20526 THEBES LODGE AMORC
 20540 TACO BELL
 20551 JANET, TANK
 WALSHS PUB
 20601 BRAND & GRONER
 BRAND, JEREMY L
 GANNON REAL ESTATE CO
 GEM REALTY
 GRONER, DAVID A
 20611 OCCUPANT UNKNOWNN
 20629 AHMED, ZIAD Z
 REDFORD ANIMAL HOSPITAL
 20633 HARBIN & ASSOC
 HARBIN BROKERAGE
 20641 GRAND PARTY STORE
 20650 SPEEDY MUFFLER KING
 20655 FREDDIES SOUL FOOD
 20735 KAR KRAFT COLLISION CTR INC
 20740 CAREY, ROBERT M
 20751 DANNE SEWING BOUTIQUE
 20805 BELL, IVORY
 20853 JS CAFE
 20934 STATE FARM INSURANCE
 20939 PIZZA HUT

GRAND RIVER AVE

1995

(Cont'd)

20944 DETROIT WHOLISTIC CTR
 OCCUPANT UNKNOWNN
 20950 CHRISHAUNTAMI NAIL SALON
 20958 PASCHALL CROWN & GLORY SALON
 20962 SYKES BARBER SHOP
 20966 EDWARD R SIWIK
 OCCUPANT UNKNOWNN
 21121 TEC APPLIANCE CTR
 TECH DISCOUNT FURNITURE
 21151 CHUCKS COLLISION
 21200 REDFORD LIBRARY
 21215 QUALITY 40 MINUTE CLEANERS
 21227 JOHNS MARKET
 21243 WESTBROOK AUTO
 21400 CTY PLC CRMNL INVS
 DETROIT POLICE DEPT
 21431 REDFORD HIGH SCHOOL
 21440 LUCYS BEAUTY MAGIC & HAIR
 21500 FIRST FEDERAL MICH
 FIRSTFED MICHIGAN CORP
 21511 ABBYS AUTO SALES
 21530 TEE SHIRTS GALORE & MORE
 21543 24TH HR OXYGEN SVC
 CORPORATION NUMBER ONE
 CSN STUDIOS
 GEORGE VICHOS
 NIGHTCRIER STUDIOS
 RENT A ROLLS
 TWENTY FOUR HOUR OXYGEN SVC
 VICHOS, GEORGE
 21548 R & GS PERSONAL TOUCH UNISEX
 21552 MRW BEAUTY & BARBER SUPPLY
 21556 METROPOLITAN KARATE ACADEMY
 21559 SUBWAY SANDWICHES & SALADS
 21560 RUDY CARR CO
 21562 CHERNY & CLARK
 CHERNY, SEYMOUR
 CLARK, ERIC H
 ERIC H CLARK
 21564 FELDMAN, JAMES D
 JAMES D FELDMAN DDS
 MANUEL FELDMAN DDS
 21565 FRAMESPACE GALLERY
 21573 THE RESOURCE CNTR
 21576 ALBERTS HAMBURGERS
 21601 AUDIOLIGHT INC
 21605 SHEET METAL WORKERS INTRNTL
 21611 DRAGONS OF FANTASY
 FLYING DRAGON BOOK STORE
 21625 LYNNS ANSWERING SVC

GRAND RIVER AVE 1995 (Cont'd)

21629 LIVING COLORS
 21631 ENTERPRISE PAGING
 Q T BARBER SHOP
 21633 GENERAL PROTECTION
 21640 MC DONALDS
 21673 OLD REDFORD FOOD CTR
 21702 A ABLE REFRIGERATION
 DOONAN, CHRIS M
 21706 G & R BIKE SHOP
 PRO CYCLE CTR
 21709 OLD REDFORD VIDEO
 21720 JUNIOR ACHIEVEMENT OF MICHIGAN
 21728 ROSEDALE COMMUNITY PLAYERS
 UPSTAGE THEATRE
 21729 OCCUPANT UNKNOWNN
 21733 A & H BOUTIQUE
 21752 RANIER SHOES
 21756 MEYER DRUG CO
 22000 REGENCY MATTRESS CO
 22001 SAFEWAY SECURITY PROTECTION
 22007 LOOS ENZ BEAUTY SALON
 22015 CHINA CLIPPER RESTAURANT
 CHINA CLIPPR RESTR
 22017 CREATION OF IMAGES
 GLORIA&GUEST
 22019 J & B CUSTOM MADE BLINDS
 22023 ABC DRIVING SCHOOL
 22025 CHATMAN, GEORGE A
 GEORGE A CHATMAN
 ROBERT L MC CLINTON
 22030 VITAL FOODS
 22031 WE BE JAMMING THE SALON
 22034 AL ASHLIS FLOWERS & GIFTS
 22036 DEFINITELY DISCOUNT BOUTIQUE
 PLEASURES BEAUTY SALON
 22041 MILLENIUM HAIR&NL
 22100 COMERICA BANK
 22101 AUTOMOTIVE PLUS
 PERFORMNC AUTOMTV
 22116 GRAND RIVER DENTAL ASSOC
 HALMAGHI, JOHN
 22120 LITTLE WILLIES HAIR SALON
 22128 IMPRESSIVE IMPRINTS
 22131 SUN APPLIANCE SVC
 22150 REDFORD BOWL
 22159 G A ZURSTADT LUTHERAN SCHOOL
 REDFORD LUTHERAN CHURCH
 22218 KORDEL, LELORD
 VITAL FOODS STORES
 22226 OLD REDFORD MEXICAN RESTAURANT

GRAND RIVER AVE 1995 (Cont'd)

22226 OLD REDFORD MEXICN
22230 SLEDGE INSURANCE
22231 MOTOR TOWN AUTO SALES INC
22250 SUPERIOR MOTOR SLS
22251 OLSON OLDSMOBILE BUDGET
22305 BANKERS OUTLET
22326 OLSON OLDSMOBILE INC
22400 HARTFORD HEADSTART
REDFORD UNITED METHODIST CHR
22401 MOTT, EARLE W
22431 BRAKE SHOP
22435 KLASSWERKS COLLISION
22471 KLASSY KAR SALES
OCCUPANT UNKNOWNN
22476 MIDAS MUFFLER SHOPS
22503 US POST OFFICE
22520 CLEMENTS TELMAN & ASSOC
PALM POOL PRODUCTS
22521 CARPENTERS UNION LOCAL 118
22541 MANNARINO, ANDREW
TOTAL AUTOMOTIVE
TOTAL AUTOMOTIVE ENGINEERING
22711 DANISH INN
22730 GRAIN, AL
22752 CLAYTON, SHARRON
22755 GRAND MOTEL
JABER, HAMAD
23001 ENGLISH DISTRICT LUTHERAN CHR
23350 DETROIT CAR LIQUIDATORS
23436 REDFORD GRANITE WORKS
23466 SIMPSON GRANITE WORKS
23500 LINCOLN GRANITE CO
23501 GRAND LAWN CEMETERY
23550 CRINER, DALE
MT VERNON MOTEL
23600 KHOURYS PETROLEUM CO
23636 IVANHOE LOUNGE
23660 M & R CONTRACT CARPET CO
M & R FLOOR COVERINGS
23700 ELAINES BEAUTY PALACE
23740 BOSTON TILE & TERRAZZO CO
23821 PIC WAY SHOES
23831 MAX CAR WASH
23834 CHRISTIAN SCIENCE
23841 THRIFTY FLOWERS
23916 MICHIGAN ALUMINUM PRODUCTS CO
24150 TACO BELL
24161 HILARYS COUNTRY CORNER
24200 YE OLDE CARRIAGE HOUSE LOUNGE
24241 SPARKLE AUTO WASH

GRAND RIVER AVE 1995 (Cont'd)

24242 ANCIENT ORDER OF HIBERNIANS
 24245 A ABLE HEATING & COOLING
 A ABLE PLUMBING
 A ALL CITY TV SVC
 D H MASUDA
 24265 CALIFORNIA NAILS
 24313 F D & SONS TRUE VALUE HARDWARE
 24363 FIRST OF AMERICA BANK
 24366 DON PEDROS
 24417 ABBEYS GROOMING
 24429 ALL PET BIRTH CONROL
 ANIMAL EMERGENCY ROOM
 WESTCOTT VETERINARY CARE CTR
 24450 ERICKS PET SHACK
 REDFORD BUILDINGS SPECIALTIES
 24453 CENTER BEHAVIORAL THRPY
 CENTER OF BEHAVIORAL THERAPY
 ERROL W KEITH
 RICCA, THOMAS A
 THOMAS A RICCA
 24454 ATI
 MOTOR CITY HEATING & COOLING
 MTR CTY HEATG&CLG
 YOUNG DIVERSIFIED INDUSTRIES
 24480 STARLITE RESTAURANT
 24501 CITY LIMITS BAR & GRILL
 24530 PRIME UNDERWRITERS INC
 24531 VIP SPA
 24541 MUSUNURI, S
 WINSTON HOT TUB MOTEL
 24560 BONNIE THRIFT BAKERY
 24600 DREISBACH & SONS CADILLAC
 VOGUE TYRE & RUBBER CO
 24601 MANOR PARTY STORE
 24623 COFFEE MANOR FAMILY RESTAURANT
 SAHABI, HOSSEIN
 24655 TRI CO INC
 WOLVERINE X RAY SALES & SVC CO
 24671 DAIRY QUEEN
 24699 ST MARTINS EPISCOPAL CHURCH
 24780 STATE COMMCTNS
 24841 REPO DEPO CO

BURT RD 1992

16502 WILLIAMS, ERIK G
16514 AITKEN, ROBERT
16515 SAMULAK, JOHN
16526 DAVIS, ROBERT J
16544 WHITE, JOHN H
16555 LEECLARK, CRYSTAL
16573 ASPEN REAL ESTATE
16576 HINES, DARSEL
16626 BAAS, JOHN
16710 LAWSON, LEONA H
16711 GRIFFITH, H

GRAND RIVER AVE 1992

20000 GRAND HOUSE OF FDS
 20011 EMMANUEL MSRY TMPL
 20131 CAR WASH SVC
 20200 BURGER KING RESTRN
 20240 CAR FAIR RENTALS
 GREENFLD USED CARS
 20270 PAPOOSE PARTY SHOP
 20300 ZIEBART TIDY CAR
 20314 AFL-CIO JOB CORPS
 CONCEALED SECURITY
 LATONA SERVICES
 VARITY SPORTS
 20328 PRETTY DOLLS
 20334 YOUR NGHBRHD VIDEO
 20340 J B SOUL FOOD REST
 20342 GOLDEN WOK RSTRNT
 20351 WAVES INN FISH GLR
 20400 KIMS MARATHON GAS
 20405 SOLID GOLD CLLSN
 20419 DEALR GLASS SERVC
 KELEL COLLISION
 20455 AUTOMATE AUTO RNTL
 20501 FIELDING PARTY STR
 20517 MIRIAM&W CLNRS
 20521 CHRISS PIZZERIA
 20526 ROSICRUCIAN ORDER
 THEBES LODGE
 20540 TACO BELL
 20551 JANET TANK
 JANET, TANK
 WALSHS PUB
 20601 GANNON REAL EST
 20629 AHMED, ZIAD Z
 DR ZIAD Z AHMED
 REDFORD ANIML HOSP
 20633 HARBIN&ASSOCS
 20641 GRAND PARTY
 20650 SPEEDY MUFFLER KNG
 20655 FREDDIES SOUL FD
 20735 KAR KRAFT CLSN CTR
 20740 COMENZO, JOHN
 20805 SMOKE DOCTOR&MORE
 20813 FABRIC BAZAAR
 20853 JS CAFE RESTNT
 20934 FRANCIS, RICHARD A
 RICHARD A FRANCIS
 STATE FARM INS CO
 20939 PIZZA HUT
 20944 DR J FREDERICK
 DR RANDY FREDERICK

GRAND RIVER AVE 1992 (Cont'd)

20944 FREDERICK, RANDY
PENGUIN PRODUCTION
20954 TOURING WITH BETTY
20958 PASCHALL CRWN&GLRY
20966 EDWARD R SIWIK
21121 TEC APPLI CTR
21151 CHUCKS COLLISION
21200 REDFORD PBLC LBRY
21215 QLTY 40 MINTE CLNR
21227 JOHNS MARKET
21243 UNCENSORED AUTO SL
21400 CTY PLC CRMNL INVS
CTY PLC DEPT 8 PRC
21424 BEARD FLORAL CO
FLOWERS BY MARGRTE
MARGUERITES FLOWER
MCCLURES FLOWERS
MCCLURES FLWRS&GFT
21431 REDFORD HIGH SCHOO
21440 LUCYS BEAUTY MAGIC
21500 FIRST FEDERAL MICH
21511 ABBYS AUTO SALES
ABBYS VEHICLE CTR
21530 TEE SHIRTS GALORE
TUCKER ENTERPRISES
21543 24 HR GENERATOR
24TH HR OXYGEN SVC
COPR NUMBER ONE
CSN STUDIOS
HOME BUYER SHOWCAS
HOMEDIC INC
RITTER, M J
VICHOS, GEORGE
21548 JAZMINES HAIR SALN
21552 EMERGNCY MED PROD
21556 METRPLTN KARATE
21559 AMICCIS PIZZA
21560 RUDY CARR CO
RUDY CARR CO COPYG
21562 CHERNY&CLARK ATY
ERIC A CLARK ATY
ERIC H CLARK ATY
S CHERNY ATY
SEYMOUR CHERNY ATY
21564 DR JAMES FELDMAN
DR MANUEL FELDMAN
DR T E FELDMAN
FELDMAN, TERRI E
21565 FRAMESPACE GALLERY
21573 ART-MAN PHTGRPHC

GRAND RIVER AVE 1992 (Cont'd)

21576 ALBERTS HAMBURGERS
 21579 DANS UPHOLSTERING
 21600 DETROIT EDISON CO
 21601 AUDIOLIGHT INC
 21605 SHEET MTL ASSN
 21612 ALLEN CONSTRUCTION
 CUSTOM MARBLE
 21629 CRTV OCCSNS UNLTD
 DEES FLORAL ARNGMN
 21631 Q T BARBER SHOP
 21633 GEN PROTECTION INC
 WESTERN UNION
 21640 MCDONALDS RESTRNT
 21673 OLD RDFD FD BKRY
 OLD RDFD FOOD CTR
 21702 A ABLE HEATING&CLG
 A ABLE PLUMBING
 A ALL APPLIANCE
 A ALL CITY TV SVC
 DOONAN, CHRIS M
 GRAHAM SVCS
 21706 G&R BIKE SHOP
 PRO CYCLE CNTR
 21709 OLD REDFORD VIDEO
 21720 JR ACHVMT MICHIGAN
 21728 ROSEDALE PLAYERS
 UPSTAGE PLAYHOUSE
 21733 A&H BOUTIQUE
 21735 DONABEDIAN, JOHN A
 21737 AMAZON BTY&BRBR SP
 21752 RANIER SHOES
 21756 MEYER DRUG CO
 MEYER PHARMACY
 22000 REGENCY MATTRESS
 22015 CHINA CLIPPER REST
 CHINA CLIPPR RESTR
 22019 J&B CUSTOM BLINDS
 22023 ABC DRIVING SCHOOL
 22025 G A CHATMAN ATY
 R L MCCLINTON ATY
 22029 FLACK, DANIEL E
 22030 DETR AUDIO SYSTMS
 22031 SUN TECH HTNG
 22034 YOU US&OURS BOUTQE
 22036 DEFINITELY DISCNT
 PLEASURES BTY SLN
 22100 COMERICA BANK-DTRT
 22101 AUTOMOTIVE PLUS
 22116 A GRAND RVR DNLT
 DR JOHN HALMAGHI

GRAND RIVER AVE 1992 (Cont'd)

22120 HOMECORP
22128 GINN, CAROL
IMPRESSIVE IMPRNTS
22131 SUN APPLIANCE SV
22150 REDFORD BOWL
22159 G A ZURSTADT LUTH
REDFORD LUTHRN CH
22170 FMS FURNITUR INCOR
22200 HEALTH FOOD STORE
VITAL FOODS STORES
22218 VITAL FOODS STRS
22222 DIONYS PLACE
22226 OLD REDFORD MEXICO
22230 SUBRBN VCCM RPR
SUBURBAN VACUUM
22231 MOTOR TWN AUTO SLS
22238 DORINDA DRAPERY
22305 BANKERS OUTLET
22326 OLSON OLDSMOBILE
22400 REDFORD UNITD METH
22401 EARLE W MOTT FURNL
MOTT, EARLE W
R B NORTHROP&SON
22431 AUTO MEDICS
22435 CLASSWERKS COLLISN
KLASSWERKS COLLSN
KLASSY KAR SLS
22471 STANDARD AUTO SLES
22476 MIDAS MUFFLR&BRAKE
22503 US PO OLD REDFORD
22520 CLEMENTS-TELMAN
PALM POOL PRODUCTS
22521 CARPENTERS UNION
22541 TOTAL AUTOMOTIVE
TOTAL ENGINEERING
22711 DANISH INN
22730 GRAIN, AL
22752 RENAISSANCE BLDRS
22755 GRAND MOTEL
JABER, HAMAD
23001 ENGLSH DIST LUTHRN
23350 DETR CAR LIQUIDTR
23436 REDFORD GRNTE WRKS
23466 SIMPSON GRANITE WK
23500 LINCOLN GRANITE CO
23501 GRAND LAWN CEMETRY
23550 MT VERNON MOTEL
23600 KHOURYS PETROLEUM
23636 IVANHOE LOUNGE
23660 M&R CONTRACT CARPT

GRAND RIVER AVE 1992 (Cont'd)

23660 M&R FLOOR COVERNG
 23700 HILDAS HAIR SALON
 23740 BOSTON TIL&TERRZ
 23821 PICWAY SHOES
 23831 JAX KAR WASH
 23834 8TH CHRCH CHRST SC
 23841 THRIFTY FLOWERS
 23850 SPARKLE AUTO WASH
 23916 MICH ALUMINUM PRDT
 24150 TACO BELL
 24200 YE OLDE CRRG HS LG
 24241 SPARKLE AUTO WASH
 24242 THE ANCIENT ORD HB
 24245 D H MASUDA
 24257 AIRE-MASTER
 RAINBOW SALES
 24261 AIRE MASTER
 RAINBOW VACUUM
 24313 F D&SONS TRUE VALU
 24363 FIRST OF AMER BANK
 24366 DON PEDROS
 24417 ABBEYS-CANINE GRM
 24429 ANML EMRGY RM
 WESCTT VET CTR
 WESTCOTT VET CTR
 24450 ERICKS PET SHACK
 REDFORD BG SPCLTS
 24453 BILL GREGORY ATY
 E W KEITH ATY
 ERROL W KEITH ATY
 GREGORY BILL ATY
 M A BRABOY ATY
 R P HEYMAN ATY
 THOMAS A RICCA ATY
 24454 A T I
 MTR CTY HEATG&CLG
 YOUNG DIV IND
 24480 STARLITE RESTRNT
 24501 CITY LIMT BAR&GRL
 24519 CREATIVE TOOL
 THE EDGE
 24530 PRIME UNDRWRITERS
 24541 WINSTON HOT TUB
 24560 BONNIE THRFT BAKRY
 24600 DREISBACH CADILLAC
 DREISBACH&SONS CDL
 REDFORD AUTO LEASG
 VOGUE TYRE&RUBBER
 24601 MANOR PARTY STORE
 24623 COFFEE MANOR

GRAND RIVER AVE 1992 (Cont'd)

24655 WOLVERINE X-RY SLS
24671 DAIRY QUEEN
24699 ST MARTIN EPISC CH
24841 FIAT SUBARU VOLVO
J DWYER SUBARU VOL
J DWYR VOLVOSUBARU
JOE DWYER SUBARU

BURT RD 1987

16100	MARGARET HUDSON	48219	-5320768
	ELIZABETH MIMMS		5374999
16105	16114 16115	NP	
16125		NP	
16126	M L HOUSTON		5331130
16134	16135	NP	
16144	M T WOOD		3•5389141
16145	ZIGMUND C GRUTZA		•5378212
16154	BARBARA MYRAND		7 5312996
16157	WARREN V LAPHAM		9 5334308
16162	KIM HETRICK		0 5380167
16167	PAUL SCHULTE		-5386578
	THOS F SCHULTE JR		2•5386578
16174		NP	
16175	J F MATSON		0 2559686
16184	L POWELL		5354217
16185		NP	
16194	J BONDS		5 5376329
16195	RUDY J WOLL		•5345509
16204	M TINSLEY		4 5374972
16205	16216	NP	
16217	MICHAEL K BANKS		0•2552733
16501		NP	
16502	JACK KREUTZKAMP		•5340581
16514		NP	
16515	JOHN SAMULAK		0 5380320
16525	N K LEMM		•5357457
16526	H C BROWN		7 5382225
16534	16535	NP	
16544	JOHN H WHITE		9 5384078
16545	16555 16556	NP	
16563	16573 16576	NP	
16584	16585 16594	NP	
16595	16605	NP	
16615*	EVANGEL ASSMBLY		GD5342959
16624		NP	
16626	JOHN BAAS		5329676
16700	HARRY H POLLOCK JR		1•5372215
16708		NP	
16710	L LAWSON		7 5315499
16711*	RIVER MANOR APTS		5386786
	*48 UNITS		
	*DEBBY SANDISON MGR		5386786
	CHERYL CAZENAVE		5 5340794
	J DONALDSON		3 5375783
	S Y DYER		5 5359348
	H GRIFFITH		1 5323360
	DONALD GUESS		4 5327511
	MRS JAMES MACE		8 5378506
	HANNA MIKHAEL		3 5320419
	HELEN MITCHELL		3 5380956
	GWENDOLYN NUCKOLS		-5354738
	R PAYNE		5 5326091
	CHARLES RICHOSZ		3 5349120
	D R SMITH		1 5350025
	ROBERT STOVER		2551404
	E THOMPSON		5349270
	J WAS		4 5350297
16888*	CTKC CONVENT		5332254
18400	18405 18410	NP	
18415	18418	NP	
18424	RHUNELL D ADAMS		0 2554629
18425	18432 18435	NP	
18440		NP	
18445	OLA L HORNE		5388672
18450	18458 18459	NP	
18466	CHESTER A LOWE		JR 5375243
18471	18474	NP	
18479	MARY PERKINS		4•5327127
18482	18489 18490	NP	
18497	P J HEBERT		•5359591
18500	18505	NP	
18610	JUANITA STEWART		4•5317883
18517		NP	
18520	PERCY L WILLIAMS		7 2555747

GRAND RIVER AVE 1987

.....	48219	2
20011*CHRISTIAN SCI CH	5311276	2
*CHRISTN SCNC 8 CH	5310175	2
20131 K MICKAM	5325525	
20200*8URGER KING	5325633	2
20255*WEST STAR DODGE	5381500	2
20300*808&HERMS RSTRPFNG	5332422	2
*TUFF-KOTE RUSTPRF	5332422	2
20314*CONCEALED SECURITY	5324066	2
*HI-TEC NETWORK	5323210	2
20328*PRETTY DOLLS	5920047	
20334 JACK RENAULD	9 5317540	2
20338*A V 8ARBER SHOP	5313490	2
20340*8UY LOCAL GROCERS	5375528	
20342*HAPPY GARDEN REST	5310433	2
20351*WAVES INN FISH GLR	5376000	
20400*GREGGS SUNOCO SERV	5928728	2
20405*REDFORD COLLISION	5355778	2
20455*KELEL 8ODY SHOP	5327200	2
20501*FIELDING PARTY STR	5349026	
20515*SAMELLAS SALON	2552180	2
20521*C&M ROOFING	-5310357	2
20526*ROSICRUCIAN ORDER	5371690	2
*THE8ES LODGE	-5371690	2
20540*TACO 8ELL	5376795	2
20551*JANET TANK	5382308	2
*WALSHS PUB	5382308	
20601*GANNON REAL EST	2550200	
20611*DR R J DARYAW	5314850	2
20629*DR ADEL AMER	5326900	2
*HIGGINS ANIML HOSP	5326900	2
*REDFORD ANIML HOSP	5326900	2
20641*GRAND PARTY	5374960	
20655*FAMOUS FREDDIES	5342910	2
20735*KAR KRAFT CLSN CTR	5358122	2
20740*DETROIT TEEN CHLNG	5310111	2
JOEL DUBIEL	5 5359082	2
*TEEN CHALLENGE-DET	5310111	
20805*RAY GUETSCHOFF MT	5326390	2
20853*JS CAFE RESTNT	5337913	2
20934 JOHN 8RUNETTE	4 5337400	
*STATE FARM INS CO	5337400	2
20939*PIZZA HUT	5321021	2
20944*FAMILY FOOT CTR	-5344334	2
*DR J FREDERICK	5344334	2
20950*A 8BC TOWING SV	-5349035	
*G&G APPLIANCE SV	5344570	
20954*GRAHAM SVCS	5350500	
*A ALL APPLINC SERV	5741443	
*AA TIDY-MAID SRV	5741443	2
20960*A 8BLE PLUMBING	5311210	2
*A 8BLE SERVICE	5351623	2
*A AIR-RITE SVC	5311210	
*A ALL APPLNC PARTS	5354590	
*A ALL APPLNC PARTS	2551816	2
*A ALL APPLNC SERVC	2551816	2
*A ALL APPLNC SERV	5920440	2
*A ALL CITY TV SVC	5354070	2
*ALL APPLNC PRS	2551816	2
*ALL APPLNCE SRVCE	5311210	
*ALL CITY APPLIANCE	5920440	2
*ALL CITY APPLIANCE	5311210	2

GRAND RIVER AVE 1987

20960	*ALL SERVICES	5354070	2
	*G&G APPLIANCE SV	-5920440	2
	*GIBSON REFRIGRTOR	5311210	2
	*KITCHEN SPCLSTS	5920440	2
	*MAJOR APPLIANCE	5354590	2
	*A ABLE PLUMBING	4776459	2
	*A ABLE SERVICE	4776459	2
	*AAA TIDY-MAID SERV	4776459	2
20966	*EDWARD R SIWIK	5924582	2
21121	*DANIEL CLARK	-5357718	2
	*TUCKER RD SAF PDT	5924800	2
21137	*TEC APPLI CTR	5314820	2
21151	*J&C COLLISION	5315744	2
21200	*REDFORD LIBRARY	9355344	2
21215	*MAGIC 40 MINUTE CL	5377600	2
21227	*JOHNS MARKET	5380587	2
21243	*ALLST CAR ELODTRS	5327474	2
21400	*CITY PLC 16 GRD RV	9355353	2
21424	*BEARD FLORAL CO	5350566	2
	*FLOWERS BY MARGRTE	5374042	2
	*MARGUERITES FLOWER	5374042	2
	*MCCLURES FLOWERS	5310143	2
	*MCCLURES FLOWERS	5374040	2
21431	*REDFORD HIGH SCHOO	5331900	2
21440	*LUCYS BEAUTY MAGIC	5929081	2
21500	*1ST FEDERL OF MICH	5336100	2
	*1ST FEDERL OF MICH	5385000	2
21511	*ABBYS AUTO SALES	-5355975	2
21530	*MASTER CRAFT SIGNS	5354391	2
	*MONARK RL EST	5354321	2
21543	*COPR NUMBER ONE	5387333	2
	*HOMEDIC INC	5382800	2
	*INSTNT LOVE CONCTN	5310000	2
	M J RITTER	3*5312155	2
	*24 HR GENERATOR	5382800	2
	*24TH HR OXYGEN SVC	5382800	2
	GEORGE VICHOS	5*5387334	2
21548	*SHEAR MAJIC BETH	5332919	2
21552	*CRFT-CNTRY CNSTRCT	5347911	2
	*EMERGNCY MED PROD	5359060	2
21556	*KIMS KARATE ACADEM	5387630	2
21559	*ARLANS INS CTR	5330192	2
21560	*RUDY CARR CO	5352960	2
	*RUDY CARR CO COPYG	5352960	2
21561	*DIMENSINL BLDG CO	5380100	2
	*GLASS&ASSOCIATES	5311580	2
21562	*CHERNY&CLARK ATY	5337188	2
	*SEYMOUR CHERNY ATY	5337188	2
	*ERIC H CLARK ATY	5337188	2
21564	*DR JAMES FELDMAN	5330202	2
	*DR MANUEL FELDMAN	5325848	2
	*DR T E FELDMAN	5330202	2
21565	*FRAMESPACE GALLERY	5349336	2
	*OLD RDRR MN ST PRJ	5348100	2
21573	*ART-MEN PHTGRPHC	5322450	2
21576	*ALBERTS HAMBURGERS	5355262	2
21579	*DANS UPHOLSTERING	5354044	2
21600	*DETROIT EDISON CO	2377500	2
21601	*AUDIOLIGHT INC	5318892	2
21603		NP	2
21605	*SHEET MTL ASSN	2551110	2
21611	*LINCOLN TYPEWRITER	5327171	2
21612	*CLASSIC STONE CRTN	5335353	2
	*CUSTOM MARBLE	5335353	2
21615	*AAA MASTER SGN SRV	2553000	2
	*ABC SIGNS INDUSTRY	2553000	2
	*SUPERIOR ELECTRIC	5313000	2
21621	*ABC SIGN MFG CO	2556000	2
	*ABC SIGNS INDSTRY	2556000	2
21624	*MR GEES HARI FCTRY	5329755	2
21629	*PEARLIES UNLTD	5383542	2
21633	*QUALITY REFINISHNG	5310749	2
21648	*NEW YORK FABRIC	5330670	2
21659	*DAN WOOD PLBG&HTNG	5313615	2
	*D WOOD PLBG&HTG	5313615	2
21660	*ANNA-LEES	5322810	2
	ANNA LEE DOOLEY	4 5352618	2
21670	*ROSEDL UPHOLSTERG	-5382927	2
	*SAVE MORE UPHLSTRG	5350900	2
21702	*CHRISTOPHER DOONAN	4 5335717	2

BURT RD 1982

15907	15912	15915	NP	
				48219
16100	TONI FORT		9	5341792
	CHERIE KENNEY			5340228
	M L WITHERSPOON		0	5356383
16105			NP	
16114	W G OARBYSIRE			.5318799
16115	1612S		NP	
16126	DENNIS E REIO		3.	5380549
16134	TYRONE GIVAN		8	2550948
16135	16144		NP	
16145	ZIGMUND C GRUTZA			.5378212
16154	BARBARA MYRANO		7	5312996
16157	WARREN V LAPHAM		9	5334308
16162	KIM HETRICK		0.	5380167
16167	JOSEPH MANESS		4.	5347415
16174	GARY A HUNTOON		0	2555704
16175	J F MATSON		0	2559686
16184	OLA WALKER		6	5354217
16185			NP	
16194	DANIEL G WELLS			.5318825
16195	RUOY J WOLL			.5345509
16204	16205 16216		NP	
16217	MICHAEL K BANKS		0.	2552733
16501			NP	
16502	JACK KREUTZKAMP			.5340581
16514			NP	
16515	JOHN SAMULAK		0	5380320
16525	N K LEMM			.5357457
16526	H C BROWN		7	5382225
16534	16535		NP	
16544	JOHN H WHITE		9	5384078
16545	L PARK			5315472
16555	L B OSBORNE			.5324778
16556	PETER BEDIGIAN		4.	5354592
16563	16573		NP	
16576	JOHN EVANS			.5322909
16584	16585		NP	
16594	R CHATEAUVERT			.5323745
16595	L B PEASE			.5342794
16605	C B MITTELL		3.	2555988
16624			NP	
16626	JOHN BAAS			5329676
16700	HARRY H POLLDCK JR			5372215
16708	LEE A LDCKHART		9	5336044
16710	L LAWSDN		7	5315499
16711	*RIVER MANDR APTS			5372829
	*45 UNITS			
	*BESSIE BISHOP MGR			5372829
	HELEN W BACDN		0	5338249
	A BENDER		8	5332622
	B B BISHOP			5372829
	M R BRIDGES		3	5327670
	BRIAN EARL BROWN			5349107
	M R CUNNINGS		3	5322592
	L M EPPS			5358179
	H GRIFFITH			5323360
	N D HOWELL		3	5351418
	DENICE HUDSPETH		8	5349107
	DENISE KRUPP		8	5376251
	DANIEL LOMBARDO		9	5339280
	MRS JAMES MACE		8	5378506
	C Y PUGH			5316277
	RAYNA REIO			5333805
	R E REISSMANN		9	5352386
	B B ROBINSON		0	5378977
	ALFRED J RDUQE		9	5385018
	O A SAUVE		8	5378359
	O R SMITH			-5350025
	E THOMPSON		3	5349270

© COPY INFORMATION ON THIS PAGE

BURT RD 1982

3	16711	M A ZUKOWSKI	6	5354424
7	16888*	SISTERS IHM NW	PRV	2553019
		*SISTERS OF IHM		5336134
2	18400	18405 18410	NP	
5	18415	18418	NP	
	18424	RHUNELL O ADAMS	0	2554629
7	18425	18432 18435	NP	
0	18440		NP	
	18445	LEONARD E LEWALSKI		.5325516
7	18450		NP	
9	18458	F B WORTHAM	0	5338631
5	18459		NP	
4	18466	ERNESTINE LOWE	6	5375243
	18471	18474 18479	NP	
	18482	18489 18490	NP	
5	18497	P J HEBERT		.5359591
	18500		NP	
3	18505	M LAGRONE	8	5310498
7	18510	LESTER STEWART	7	5317863
	18517		NP	
	18520	PERCY L WILLIAM	5 7	2555747
	18525		NP	
3	18530	LIZZIE B JONES	8	5324229
	18533		NP	
5	18540	I KOMISAR		.5376476
	18541		NP	
3	18550	SPERDS KOULOURAS		.5371116
4	18551	18560	NP	
	18570	WILLIAM W HIGLEY		.5377106
1	18582	ARTHUR J CRAWFORD		.5326421
	18732	18900	NP	
7	18903	CATHERINE B VUSICH		.5320441
	18911	ELMAR SISKI		.5315168
5	18916	18921 18928	NP	
9	18929		NP	

GRAND RIVER AVE 1982

20501	*FIELDING PARTY STR	5349026	2
20505	*BETEJESSIES FSH&CH	5345550	2
20511	*SAMELLA HAIR DESIG	5928839	2
20515	*SAMELLA HAIR DESGN-	2552180	
20521	*AMER VINYL COVER	5338010	
20526	*ELKS LODGE 2097	5372097	
20540	*TACO BELL	5376795	2
20551	*J TANK TAVRN	5382308	2
	*JANET TANKS LOUNGE	5382308	2
20601	*GANNON REAL EST	2550200	2
	*ROSEDALE CONSTRUCT	2550200	2
20611	*OR R J OARYAW	5314850	2
20616	*MARGIES BEAUTY SHP	5324883	
20629	*OR AOEL AMER	5326900	
	*HIGGINS ANIML HOSP	5326900	2
	*REOFORD ANIML HOSP	5326900	
	*REOFORD ANIML HOSP	5326900	
20633	*R L MOODYEASSOC5	5921090	
20641	*BILLS BEVERAGE	5381474	2
20655	*DAIRY DELIGHT	5336046	
20740	*HAMILTON HOFFMAN	5356300	2
	*E P HOFFMAN UNOTKR	5356300	
	*HOFFMAN-HMLTN FNRL	5356300	
	KATHERINE HOFFMAN	5356303	2
20751	*CUTTING USEO CAR5	5387140	
20805	*RAY GUETSCHOFF MT	5326390	2
20815	*NEUMANN5 GUN SHOP	5378005	2
20821	*CLEAR VIEW MFG INC	5350033	2
20853	*OALY RESTAURANTS	5343414	
20934	*BRUNETTE INS AGNCY	5337400	
	*STATE FARM INS CO	5337400	2
20939	*PIZZA HUT	5321021	2
20944	*OR GARY GOODMAN	5370870	2
20950	*A AIR-RITE SVC	5351622	
	*A ALL CITY TV SRV	5354070	
20954	*A AIR-RITE SVC	5351623	
	*ADMIRAL REFRIGERTR	2553955	
	*G&G APPLIANCE SVCE	2553955	
	*KELVAIRE APPLNC SV	2553955	
	*MAJOR APPLIANCE SV	2553955	
20960	*A AIR-RITE SVC	5311210	
	*ALL APPLIANCE SVC	2551816	
	*ALL APPLIANCE PRYS	5354590	
	*ALL APPLNCE SRVCE	5311210	
	*ALL CITY APPLINCE	5920440	
	*ALL CTY APPLNC CO	2551816	
	*ALL CITY APPLIANCE	5311210	
	*GIBSON REFRIGRTOR	5311210	
	*MAJOR APPLIANCE	5354590	
	*ALL APPLIANCE SRV	4776459	
20962	*JOHNIES BARBR SHOP	5384220	
20966	*EDWARD R SIWIK	5924582	
21121	*ALUMINUM BG CONTR	5372300	
21151	*J&C COLLISION	5315744	
21200	*REDFORD BRNCH LIBR-	9355344	
21221	*REDFORD AUTO SPPLY	5317000	
21227	*JOHNS MARKET	5380587	
21243	*GRAND MOTOR SALES	5356510	
21400	*CITY PLC 16 GRO RV	9355353	
	*CTY CRIMINAL INVS	9355387	
21424	*BEARO FLORAL CO	5350566	
	*FLOWERS BY MARGRTE	5374042	
	*MARGUERITES FLOWER	5374042	
	*MCCLURES FLOWERS	5310143	
	*MCCLURES FLOWERS	5374040	
21431	*REDFORD HIGH SCHOO	2556565	
	*REDFORD COML FOOD	5348580	
	*REDFORD COSMOTOLGY	5348540	
21440	*METRO LEARNG CLINC-	5335150	
21500	*1ST FORL SVGS&LOAN	5385000	
	*1ST FEO SVNGS&LOAN	5336100	
21511	*MAGIC VEHICLE CTRS	5372990	
21530	*CHURCH IN DETORIT	5375810	
21543	*ELOORAOO CONVERTBL	5387333	
	*HOMEIOC INC&BRTHNG	5382800	
	*24TH HR OXYGEN SVC	5382800	
21548	*HAIR FASHIONS	5332919	
21552	*GLYNN TRAVEL INC	5373100	
21556	*KIM KARATE ACADEMY	5387630	
21559	*HELENS CLOSET	5338433	
21560	*RUOY CARR CO	5352960	
	*RUOY CARR CO COPYG	5352960	
21561	*ARLANS INS CENTER	5330192	
21564	*OR JAMES FELOMAN	5330202	
	*OR MANUEL FELOMAN	5325848	
21565	*ACUPRESSURE CLINIC	5920844	
	*AMERICAN REFLEX IN	5920844	

BURT RD 1977

15899	CHRISTOPHER OFFMAN	2555598
15904	DDRDTHY PHILLIPS	8.5370888
15907	DAVE DBRYANT	5 5388309
15912		NP
15915		NP
	48219
16100	T FDRT	5318949
16105		NP
16114	W G DARBYSIRE	.5318799
16115	DAWUD S SHEHADEH	1.5344228
16125	RUSSELL L QUICK	.5359667
16126	DENNIS E REID	3.5380549
16134	A BILICKI	KE72681
16135	A MANZELLA	4.2551179
16144	GEORGE E MAHER	6.5371867
16145	ZIGMUND C GRUTZA	.5378212
16154	BARBARA MYRAND	-5312996
16157	WARREN V LAPHAM	.5334308
16162	WALLACE DAVIDSON	5.5337217
16167	JDSEPH MANESS	4.5347415
16174	FRANK LEGALLEZ	8 5319141
16175	GEDRGE H FISHELL	.5314441
16184	OLA WALKER	6 5354217
16185	C VOGEL	4 5317618
16194	DANIEL G WELLS	.KE18825
16195	RUDY J WOLL	0.5345509
16204	JDHN H WOODWARD	5348283
16205		NP
16216	OSCAR VALENTINE	5.5384266
16217	ALLAN W BARNES	.KE83595
	MARIAN BARNES	.KE83595
16501		NP
16502	JACK KREUTZKAMP	.KE40581
16514	ROBERT DUVE	5311047
16515	JAMES W MILLER	.KE24521
16525	N K LEMM	9.5357457
16526	H C BROWN	-5382225
16534	KENNETH R SWIFT	6 5382496
16535	WINNIS G PERRY	6.5383285
16544		NP
16545	GEORGE A SHANNON	.KE17524
16555	L B D5BORNE	.5324778
16556	PETER BEDIGIAN	4.5354592
16563	FRANK G ALLEN	.KE56422
16573		NP
16576	JOHN EVANS	.5322909
16584		NP
16585	GEORGE P MCCRACKEN	1.5389325
16594	R CHATEAUVERT	.5323745
16595	L B PEASE	9.KE42794
16605	C B MITTELL	3.2555988
16624		NP
16626	JOHN BAAS	0 5329676
16700	ROBERT J MCGLINCY	6.5327098
16708	JOSEPH WOLANSKI	.5377557
16710	L LAWSON	5315499
16711*	APARTMENTS	5324504
	*MR FRY MGR	5324504
	PHILIP ANKOFSKI	5338607
	B G BEDNARSKI	3 5355238
	C E BDND	-5323637
	M R BRIDGES	3 5327670
	DENISE BROWNE	5336416
	O CDLWELL	4 5311727
	WALTER COOK	-5320569
	MRS L E CODPER	3 5329487
	M R CUNNING	3 5322592
	JOHN F GRIFFITH	4 5323360
	E G HARSHBARGER	3 5375971
	M HELLNER	5341817
	N O HDWELL	3 5351418
	DAVE JUNNILA	5374186
	L LEWYCKYJ	5313299
	M MCLACHLAN	6 5346682
	EARL J OBRYAN	5 5342429
	JAMES ROBITAILLE	2554484
	JAMES E SHAW	5 5344284
	BRENDA SHRDPSHIRE	2552293
	E THOMPSON	3 5349270
	M A ZUKOWSKI	6 5354424
18400	WILLIAM J ZOLI	1.5314583

BURT RD 1977

18405		NP	
18410	IVDRY PARKER		6.5330945
18415	JESSE JONES		-S353218
18418	ARTHUR E RUOTTINEN		
		4	5322924
18424	HARRY B HOFFERT		.5378912
18425		NP	
18432		NP	
18435		NP	
18440		NP	
18445	LEDNARD E LEWALSKI		.KE25516
18450	VILIS CEPLEVIC		.KE77273
18458	SIGURDS RUDZITIS	9	5350472
18459		NP	
18466	CHESTER A LDWE	JR6	5375243
	ERNESTINE LDWE	6	5375243
18471		NP	
18474	LAWRENCE MCDONALD	4	.5338542
18479		NP	
18482		NP	
18489		NP	
18490	MAURICE TACHNA		.5380715
18497	P J HEBERT		0.5359591
18500		NP	

GRAND RIVER AVE 1977

*GREGS SRVC STATN -S319722
 2040S*LUV DODGE INC □5327200
 20409*ODD CDNST CD INC 5340116
 20413*MICH CANCER FON 5320813
 20S01*FIELDING PARTY STR S349026
 20S05*BET JESSIES FISH KE45550
 20S11*COIFFURES BY RICHD 53S3034
 *COIFFRS BY R CRILL S3S3034
 20S21*AMER VINYL CDVER S338010
 20S26*ELKS LDOGE 2097 S372097
 20S31*MERCHANTS CASH REG S313808
 20SS1*JANET TANKS LDUNGE KE44666
 *JANET TANKS LOUNGE S344666
 20601*ARKINS PRIME MEATS KE30760
 20611*OR R J DARYAW KE14850
 20616*MARGIES BEAUTY SH □5324883
 20629*HIGGINS ANIML HDSP KE26900
 *OR G L HIGGINS KE26900
 *REDFORD ANIML HDSP□KE26900
 20633*ELSIES BEAUTY KIT KES7530
 20637*MARTIN TAX SER CO KE46478
 20641*BILLS BEVERAGE S381474
 2065S*LINDSAYS DAIRY CUP S335896
 20740*HAMILTON HOFFMAN KE56300
 *E P HOFFMAN UNDTKR KES6300
 *HOFFMAN-HMLTN FNRL KE56300
 KATHERINE HOFFMAN KES6303
 207S1 JACK F BRUNETTE □KE32909
 *BRUNETTE INS AGCY KE37400
 *J F BRUNETTE INS KE37400
 *J F BRUNETTE INS KE32909
 *J F BRUNETTE INS KE30900
 *J F BRUNETTE INS KE36036
 *J F BRUNETTE INS KE34171
 JACK F BRUNETTE □KE34171
 *STATE FARM INS CD KE37400
 2080S*RAY GUETSCHOFF KE26390
 20815*NEUMANN'S GUN SHDP S37800S
 20821*CLEAR VIEW MFG INC□S3S0033
 208S3*DALY RESTAURANTS KE43414
 20934*CAFE RACER CUSTOMS S337775
 209S4*C 8&SOUND □S380090
 20960*ALCO REFRIGERATION 5311210
 *ALL APPLIANCE SV S311210
 *ALL BRANDS PARTS 5311210
 *ALL CITY APPLIANCE S311210
 *GENERAL APPL SERV S311210
 *GIBSON REFRIGRT SR 5311210
 *MAJOR APPL SERV 2SS1816
 *WHIRLWEST SERVICE S311210
 20962*JOHNIES BARBER SHP□5384220
 20966*GANNON REAL EST 2SS0200
 21121*AAAAA AUTO GLASS S350370
 *AAAAA AUTO GLASS 836857S
 *AAAAA WINDSHIELDS 53S0370
 *OICKS AUTO GLASS 836857S
 21137*CONKLIN AUTO PARTS KE16260
 211S1*MORGAN'S FRGN CAR S378770
 21221*REDFORD OFC SPPLY KE1S607
 *REDFORD OFC SUPPLY KE18008
 21400*16TH POLICE STA □2244160
 *16TH STA CRIMINAL □224416S
 21424*BEARD FLORAL CO S3S0566
 *FLOWERS BY MARGRTE S374042
 *MARGUERITES FLOWER S374042
 *MCCLURES FLOWERS S310143
 *MCCLURES FLOWERS S374040
 21431*REDFORD HIGH SCHOO 2556565

AS AUTHORIZED IN WRITING BY THE PUBLISHER

BURT RD 1972

16194	DANIEL G WELLS	.KE18825
16195	RUOY J WOLL	0.5334350
16204	JOHN H WODOWARO	7 5348283
16205	GERALO L WHITE	9.5324834
16216	ROBERT M LEE	9 5327572
16217	ALLAN W BARNES	.KE83595
	MARIAN BARNES	.KE83595
16501		NP
16502	JACK KREUTZKAMP	.KE40581
16514	W K NUCKOLLS	.KE40582
16515	JAMES W MILLER	.KE24521
16525	N K LEMM	9.5357457
16526	HOMER R OOLITTLE	.5321456
16534	RICHARD L MARKS	9.5352933
16535	NELSON M MELVILLE	.5310945
16544	CHARLES A WALKER	-5344139
16545	GEORGE A SHANNON	.KE17524
16555	LYDA B OSBORNE	.5324778
16556		NP
16563	FRANK G ALLEN	.KE56422
16573	MRS CARL ENGEL	9.5313507
16576	JOHN EVANS	.5322909
16584	ROBERT OORAN	0 5320379
16585	GEORGE P MCCRACKEN	
		1.5389325
16594	R CHATEAUVERT	4.5323745
16595	L B PEASE	9.KE42794
16605	C B MITTELL	1.2555988
16624	V C GAFFNEY	▣5328269
16626	JOHN BAAS	0 5329676
16700	JAMES MCGLINCY	.5381439
16708	JOSEPH WOLANSKI	4.5377557
16710	JAMES LAWSON	0.5315499
16888*	CHRIST KING CROT UN	5358470
18400	WILLIAM J ZDLI	1.5314583
18405		NP
18410	ADOLPH LBOVITZ	.5354943
18415	ANTHONY BRINZA	.KE29091
18418	ARTHUR E RUDTTINEN	
		0.5322924
18424	HARRY B HOFFERT	7.5378912
18425		NP
18432		NP
18435	EMMA S LEWIS	.5372855
18440	ROBERT GEROMETTA	.5381349
18445	LEONARO E LEWALSKI	.KE25516
18450	VILIS CEPLEVIC	.KE77273
18458	SIGUROS RUDZITIS	9 5350472
18459		NP
18466	KURT SCHNEIDER	.KE18349
18471	MAX ZYGMAN	7 5384465
18474	LAWRENCE MCCONALLOO	.5338542
18479	PIERINO DIACOVO	.KE19354
18482	RAY ALYESHMERNI	1.5389629
18489		NP
18490	H R TACHNA	1 5380489
	MAURICE TACHNA	.5380715
18497	P J HEBERT	0.5359591
18500	MRS CARL L KEMP	7.5389273
18505	ORVILLE NEWELL	8.5371320
18510	LAWRENCE KLEIN	.KE74734

GRAND RIVER AVE 1972

20328	DR EUG REINHARCT	KE14410
20334	*STEVRON QLT Y SCRNS	5377395
20338	*HARRYS BARBER SHOP	5379729
	*GLADYS BEAUTY SHDP	KE13490
20340	*HELENS KNIT SHDP	KE26464
20342	*JERRY5 RESTRAUNT	5318332
20350	*AVDEL CORP	2554820
20351	*MR TONY5 5U8MRN 5P	2552950
20356	*H E MALLDN CO	5389100
20400	*GRAND PAUL SERV	KE19733
	*PAUL GRAND SERV	KE19733
20409	*KIMS KARATE ACDMY	5311800
20413	*MICH CANCER FDN	5320813
20419	*REDFORD TYPESETNG	KE21630
20455	*KIRKS AUTDMOTIVE	5378250
20501	*SCHNELBACH5 PHAR	KE13205
20505	*BET JESSIE5 FISH	KE45550
20511	*RICHARD CRILL CDI	5353034
	*COIFFURES BY RICHD	5353034
20517	*JD5PEH 5 ZAK TLRNG	KE26230
20521	*AMER VINYL CDVER	5338010
	*CROWN PLASTIC COV	5322224
20551	*JANET TANK5 LOUNGE	KE44666
20601	*JULE ARKIN MT	KE30760
20611	*DR R J DARYAW	KE14850
20616	*BARGAIN SPOT AUTD	5338881
	*GD KIDS BEVERAGES	5338881
20629	DR G L HIGGINS 8	KE26900
	*HIGGINS ANIML HDSP	KE26900
20633	*ELSIE5 BEAUTY KIT	KE57530
20637	*MARTIN TAX SER CO	KE46478
20641	*BILLS BEVERAGE SRV	5320954
20740	*HAMILTON HOFFMAN	KE56300
	*E P HOFFMAN UNOTKR	KE56300
	*HOFFMAN-HMLTN FNRL	KE56300
	KATHERINE HOFFMAN	KE56303
20751	*STATE FARM INS CO	KE37400
	*BRUNETTE INS AGCY	KE37400
	*J F BRUNETTE INS	KE37400
	*J F BRUNETTE INS	KE32909
	*J F BRUNETTE INS	KE34171
	*J F BRUNETTE INS	KE30900
	*J F BRUNETTE INS	KE36036
20805	*RAY GUETSCHOFF	KE26390
20815	*NEUMANN5 GUN SHDP	5378005
20853	*DALY RESTAURANTS	KE43414
20934		NP
20954	*DAVID E PDWELL	5321062
20962	*JOHNIE5 BARBER SHP	5384220
21137	*CONKLIN AUTO PARTS	KE16260
	*CONKLIN AUTO PARTS	KE16070
21151	*MORGAN5 CAR REPR	5378770
21221	*REDFORD DFC SUPPLY	KE18008
	*REDFORD DFC SPPLY	KE15607
21243	*RELIABLE TIRE CO	2556890
21400	*DET 16 PRECINCT	2244160
	*DET 16 DETECTIVE5	2244165
21424	*MICH BANK NATL A5N	5318400
21431	*REDFORD HIGH SCH	5337800
	*REDFORD HIGH FOOD	5311666
	*REDFORD HGH YEARBK	5347799
21440	*JOYCE AGENCY INC	KE14500
	*JOYCE&CO RL EST	KE14500
21500	*FIST FEDRL SVG DET	5336100
	*FIRST FEDRL SVNG5	5385000
21511	*SETH5 STANDARD SVC	5358710
21530	*FREEMAN5 STUOID	KE14800
21543	*J F FRANK	TE49900
	*LESLIE HORNER	TE49900
	*PAULL H HINES	KE79922

BURT RD 1967

15915 VITO ANTONIO ROTI -5327783
 48219
 16100 HELEN A SANICH 3 5385646
 S J FRAZE #5335098
 N L ROSS #5335098
 16105 D DEMARIA .KE17516
 16114 W G DARBYSHIRE .KE18799
 16115 EDWARD T SHARROCK .KE54384
 16125 RUSSELL L QUICK 4 .KE59667
 16126 RICHARD F CAREY .KE53411
 16134 A BILICKI #KE72681
 16135 NP
 16144 ROBERT S RAPP JR #2550073
 16145 ZIGMUND C GRUTZA KE78212
 16154 R MATHEWS #5354563
 *R85 WATER CARE CND#5358839
 ROBERT J SABO 6 5358839
 16157 WARREN V LAPHAM .KE34308
 16162 WALTER BUTT .KE28312
 16167 MAURICE C BRACE 7 KE21820
 16174 FRANK LEGALLEZ 0 KE19141
 16175 GEORGE H FISHELL .5314441
 16184 DR W L QUENNELL .KE58666
 16185 DEWEY H PARSHALL 1 .KE26531
 16194 DANIEL G WELLS .KE18825
 16195 REV J S ATWATER #5389689
 16204 JOHN H WOODWARD -5348283
 16205 EDWARD J FALLON 8 KE30460
 OPAL H FALLON 8 .KE30460
 16217 ALLAN W BARNES 1 KE83595
 MARIAN BARNES 1 KE83595
 16501 NP
 16502 JACK KREUTZKAMP .KE40581
 16514 W K NUCKOLLS .KE40582
 16515 JAMES W MILLER .KE24521
 16525 ALVIN BARTLE 8 .KE55289
 16526 HOMER R DOOLITTLE .KE21456
 16534 GEORGE B BOURGEOIS .KE10773
 16535 NELSON M MELVILLE .5310945
 16544 ARTHUR A LINDSAY .KE44139

BURT RD 1967

16545	GEORGE A SHANNON	.KE17524
16555	LYDA B OSBORNE	KE24778
16556	PAUL BARTRUG	2 5337784
16563	FRANK G ALLEN	.KE56422
16573	JAMES G OWEN	5330465
	ROBERT OWEN	.5330465
16576	JOHN EVANS	.KE22909
16584	JAMES DORAN	.KE20379
16585	R B REMICK JR	6.KE28568
16594	R CHATEAUVERT	4.5323745
16595	GEORGE G PEASE	.KE42794
16605	HOWARD PARTLO	-5339467
16624		NP
16700	JAMES MCGLINCY	.KE81439
16708	JOSEPH WOLANSKI	4.5377557
16710	CHESTER S LENNOX	.KE41562
.....	16760-17099 TZ 229	\$A..B 3
16801		NP
16888	TERESSE MORTON	#5389174
.....	17100-19099 TZ 237	\$A..A 3
18400		NP
18405	DR EUG R WILLIAMS	-5386962
18410	ADOLPH LBOVITZ	9.5354943
18415	ANTHONY BRINZA	8.KE29091
18418	A S CHANNELL	3.5312907
	J C CHANNELL	3 5312907
18424	MYLES B HOFFERT	5 5386006
	HARRY B HOFFERT	8.KE78912
18425	DON BARRY	.5372927
18432		NP
18435	EMMA S LEWIS	0.5372855
18440	ROBERT GEROMETTA	KE24383
18445	L E LEWALSKI	7.KE25516
18450	VILIS CEPLEVIC	8.KE77273
18458	VASKEN B TEHLIRIAN.	
		5 5314931
18459	ELMER SHUMAN	7.KE20969
18466	KURT SCHNEIDER	8.KE18349
18471	MAX ZYGMAN	-5384465
18474	J J MALONE	4 KE81056
18479	PIERINO DIACOVO	8.KE19354
18482	JOSEPH ROSENFELD	9.KE74706

GRAND RIVER AVE 1967

*MICH SEC OF STATE 5324130
 20526 *DR W G COLEMAN KE11010
 *DR ROY S HAZEN □KE34945
 20531 *US AIR FORCE DEPT -5385338
 20551 *SHAFFYS LITTLE CB □KE44666
 20611 *DR CHAUNCEY DARYAW KE14850
 *DR R J DARYAW KE14850
 *DR CHAUNCEY DARYAW □KE18081
 *DR R J DARYAW □KE18081
 20616 *B E KEARNS RL EST KE38040
 20629 *PHILIP D BARRETT 5382333
 20633 *ELSIES BEAUTY KIT KE57530
 20637 *MARTIN TAX SER CO KE46478
 IRENE FAUBERT 4 KE46478
 MARJORIE J CONNOR4 KE46478
 20641 *BILLS BEVERGE SERV KE48890
 20655 *DAIRY QUEEN □KE33196
 20735 *NORTHWEST DODGE CO □KE24550
 *NW DODGE CO KE27500
 *NORTHWEST DODGE CO-KE27504
 20740 *HAMILTON HOFFMAN KE56300
 *E P HOFFMAN UNOTKR KE56300
 *HOFFMAN-HMLTN FNRL KE56300
 KATHERINE HOFFMAN2 KE56303
 20751 *BRUNETTE INS AGCY KE37400
 *JACK F BRUNETTE KE37400
 *STATE FARM INS CO KE37400
 20805 RAY GUETSCHOFF □KE26390
 20821 *NORTHWEST AUTO CO KE24552
 20853 *DALY DRIVE IN KE43414

GRAND RIVER AVE 1967

20934*SUBURBAN MTGE CO KE74600
 *PORT INVSTMT CO KE74600
 *K E INVESTMENT CO KE74600
 *KENWOOD INVESTMNT KE74600
 *GAINER REALTY CO 5374600
 20936*RUSSELL H WALKER 5377070
 *COMPLETE TRANS CO KE5370250
 *MICH GUARD SERVICE KE5387510
 *RAYMOND G MAU ACCT KE5388890
 *T F NEENAN ATTY 5325128
 20939*E LEE UPHOLSTRING KE72480
 *LEES UPHOLSTERING KE72480
 20944*DR L J MCDOWELL KE11344
 *DR RALPH E LUCKETT KE35050
 20945*RELIABLE BYCLE SHP KE14922
 20953*DR EARL E WOTZKE KE20700
 *DR ROBERT E TOAL 5311144
 20954*DAVID E POWELL KE5321062
 *R CAMERON JR CPA 5310598
 20958*DULAC HAIR FSHNS KE5319601
 *DULAC HAIR FSHNS KE70302
 20962*JOHNIES BARBER SHP KE5384220
 20966*DR L CARON KE33280
 21121*KLETT CADILLAC CO KE70750
 21137*CONKLIN AUTO PARTS KE16070
 *CONKLIN AUTO PARTS KE16260
 21143*JAMES ARNOLD PRESS KE25626
 *JAMES ARNOLD PRNTR KE25626
 *A H MOORE PRINTER KE25626
 *KIWANIS CLUB KE25627
 21151*MORGANOS SERVICE 5319541
 *MORGANOS SERVICE 5378770
 21215*RUDYS FISH&CHIPS KE28154
 21221*REDFORD OFC SUPPLY KE15607
 *REDFORD OFC SUPPLY KE18008
 21301*CHARLES G ROBB ATY 5332500
 *PHILIP PENBERTHY KE24779
 *JOHN A BARR ATTY KE12424
 DR W C MELVIN KE53350
 21307 DR E W HUYSER 4 KE14300
 21315*REDFORD ATO PRT CO KE10320
 21400 NP
 21424-21999 TZ 238 \$B..A 3
 21424*MICH BANK NATL ASN 5318400
 21431*REDFORD HI NW LNCH 5311666
 *REDFORD HIGH SCH KE5337800
 21440*JOYCE AGENCY INC KE14500
 *JOYCE&CO RL EST KE14500
 21500*FIST FEDRL SVG DET 5336100
 *FIRST FDRL SVG DET 5385000
 21511*SIX GRAND STND SER 5352860
 *SIX GRAND STD SERV 5384488
 21530*FREEMANS STUDIO KE14800
 21543*J F FRANK TE49900
 *LESLIE HORNER TE49900
 *W E BADDEN TE49900
 *A G L LACHAPELLE TE49900
 *W F LUGINBILL KE79922
 *THOMAS D OWEN 5379971
 *EDWARD J NOVAK 5359961
 21548*WATKINS QUALITY PR-KE23553
 *MILLER STAMP&COIN KE5327844
 21552*MCCLURE GREENHOUSE KE10143
 21555* NP

BURT RD 1962

	HERBERT F HAMES	KE25882
	PAUL A HAMES	KE25882
16157	WARREN V LAPHAM	.KE34308
16162	WALTER BUTT	.KE28312
16167	MAURICE C BRACE	KE21820
16174	FRANK LEGALLEZ	KE19141
16175	GEORGE H FISHELL	.KE14441
16184	DR W L QUENNELL	.KE58666
16185	DEWEY H PARSHALL	.KE26531
16194	DANL G WELLS	.KE18825
16195	WILLIAM J GARDNER	.KE12158
16204	JAMES J MULVIHILL	KE25542
	J GERARD COONEY	.KE25542
16205	OPAL H FALLON	.KE30460
	EDWARD J FALLON	KE30460
16216	ROBERT M LEE	.KE14328
16217	ALLAN W BARNES	KE83595
	MARIAN BARNES	KE83595
16502	JACK KREUTZKAMP	.KE40581
16514	W K NUCKOLLS	.KE40582
16515	JAS W MILLER	.KE24521
16525	ALVIN BARTLE	.KE55289
16526	HOMER DOOLITTLE	.KE21456
16534	GEORGE BOURGEOIS	.KE10773
16535	NELSON M MELVILLE	.KE22929
16536	F G ALLEN	.KE56422
16544	ARTHUR A LINDSAY	.KE44139
16545	GEO A SHANNON	.KE17524
16555	LYDA B OSBORNE	KE24778
16556	PAUL BARTRUG	-5337784
16573	ROBERT OWEN	.KE30465
	JAMES G OWEN	KE30465
16576	JOHN EVANS	.KE22909
16584	JAMES DORAN	.KE20379
16585	RALPH B REMICK JR	.KE28568
16594	MARY KALAHAR	.KE74176
16595	GEORGE G PEASE	.KE42794
16624	MRS MARY ANGOTT	.KE20488
16700	JAMES MCGLINCY	.KE81439
16708	JOSEPH WOLANSKI	.KE72762
16710	CHESTER S LENNOX	.KE41562
.....	16760-17099 TZ 229 \$A..B 3	
16801	WILLIAM T ACKERMAN	KE27320
16888*	CHRIST KING PARISH	KE10631
.....	17100-19099 TZ 237 \$A..A 3	
18400		NP
18405	G J EVANS	.KE22486
18410	ADOLPH LEBOVITZ	.KE54943
18415	ANTHONY BRINZA	.KE29091
18418	MARG B BESANCON	KE41520
18424	HARRY B HOFFERT	.KE78912
18425	DON BARRY	.5372927
18432		NP
18435	EMMA S LEWIS	.KE72855
18440	ROBERT GEROMETTA	KE24383
18445	L E LEWALSKI	.KE25516
18450	VILIS CEPLEVIC	.KE77273
18458	S E ADAIR	.KE25845
18459	ELMER SHUMAN	.KE20969
18466	KURT SCHNEIDER	.KE18349
18471	ROSS COULTON	.KE16771
18474		NP
18479	PIERINO DIACOVO	.KE19354
18482	JOSEPH ROSENFELD	.KE74706
18489	GEORGE ELDRED	.KE15336
18490	MAURICE TACHNA	-5380715
18497	MARVIN RICHELSON	KE74294
18500	MARTIN BRACKER	.KE20205
18505	ROLF W WAGNER	.KE47066
18510	LAWRANCE KLEIN	.KE74734
18517	JANE R LIPSKY	KE20169
	ABE WEINGROT	.KE20169
18520	SAMUEL REIDER	.KE20151

GRAND RIVER AVE 1962

*PAUL GRAND SERV	KE19733
20405*REDFORD RAMBLER IN	KE78600
20409*ROBERT D BANNERMAN	KE80310
20413*PACIFIC FIANANCE	-5385222
20419*PERFECT PRNTGGADVG	KE21630
*REDFORD TYPESTNG	-KE21630
20450*KLETT CADILLAC CO	KE77456
20455 REDFORD AUTO LESNG	KE12600
*KLETT CADILLAC CO	KE12600
20501*SCHNELBACHS PHAR	KE13205
20505*BET JESSIES FISH	KE45550
20511*COIFFURES BY RICHD	-5353034
20517*J S ZAK TLRNG CO	KE26230
20521*MICH INVSTGTN BUR	KE22080
*DOROTHY L BOYCE	KE22080
20526 MARY VRABEL	-KE51124
*VRABEL BEAUTY SALN	KE51124
*DR T D JOHNSON	KE79260
*DR W G COLEMAN PHY	KE11010
*DR R S HAZEN	KE34945
DR ROBERT L KEYES	KE35556
20531 VIGGO MIKKELSEN	KE39602
*BLVD UPHLSTRNG	KE39602
20551*CRESTWOOD HOUSE	KE82545
20575*H A SMITH LMBR INC	-KE58440
20611 DR RUSSELL DARYAW	KE14850
*DR C DARYAW	KE14850
20616*B E KEARNS	KE38040
*KROTT&BILETI ATTYS	-KE79000
*J J BILETI ATTY	-KE79000
WILLIAM J KROTT	KE79000
20629*CARLIFE GUARNTY CO	-5382333
*PHILIP D BARRETT	-5382333
20633*ELSTES BEAUTY KIT	KE57530
20637*HAINES REALTY	KE13200
*IRENE J HAINES INS	KE13200
*HAINES&SON BLDG CO	KE13200
20641*BILLS BEVERGE SERV	KE48890
20655*DAIRY QUEEN	-KE33196
20735*NW DODGE CO	KE27500
20740*HOFFMAN-HMLTN FNRL	KE56300
*HAMILTON HOFFMAN	KE26300
*EDWARD P HOFFMAN	KE26300
KATHERINE HOFFMAN	-KE56303
20751*STATE FARM MUTL IN	KE37400
*BRUNETTE INS AGCY	KE37400
*JACK F BRUNETTE	KE37400
20805*C KRAFT MEAT MKT	KE26390
20853*DALY DRIVE IN	KE43414
20911*REDFORD COMM MEMRL	KE15969
20914*ADAIR SERV	KE39718
20934*MAVBEE WELD INC	KE14900
20936*GOBEL DGNSTC LBTRY	KE23831
DR JOHN D KRAYER	KE81336
*FINE ART OPTCL SRV	KE76570
20939*LEES UPHLSTRNG	KE72480
*E LEE UPHOLSTRNG	KE72480
20944*DR L J MCDOWELL	KE11344
*DR E D ETTINGER	KE35050
20945*RELIABLE BYCLE SHP	KE14922
20950*MERRITT COLE&ASSOC	-KE51480
*MERRITT & COLE	KE51480
20953*DR EARL E WOTZKE	KE20700
*DR L S EVANS	KE11144
20954*UNTD LUTH CH HDQR	KE53770
*LUTHERN UNITED SYN	KE53770
*MICH SYNOD LUTH CH	KE53770
20958*MONET SALON OF BTY	-KE70302
20962*CAMPBELLS BRBR SHP	-KE89823
20966*DR L CARON	KE33280
21121*REDFORD AUTO LSNG	-5385566
21137*CONKLIN RPL&MNT PT	KE16070
*CONKLIN RPLCMNT PT	KE16260
21143*ARNOLD H MOORE	KE25626
*JAMES PRESS ARNOLD	KE25626
*ARNOLD PRESS JAMES	KE25626
*KIWANIS CLUB	KE25627
21151*NORTHWEST TRIM CO	KE19489
21215*RUDYS FISH&CHIPS	-KE28154
21220*REDFORD GENRL HOSP	KE42828
21221*REDFORD OFC SUPPLY	KE18008
21243*SOCKS TEXACO SERV	KE19502
*SOCKS TEXACO SERV	-KE13537
21301 DR W C MELVIN	KE53350
*ERWIN A WALSH ATTY	KE24779
*P R PENBERTHY JR	KE24779
*JOHN A BARR	KE12424
*CHARLES G ROBB	KE32500
21307 DR E W HUYSER	KE14300
21315*REDFORD ATO PRT CO	KE10320
21325*JIMS&BUSTER GARAGE	-5352997
21400 NP	
21418*REDFORD BTY SHOP	KE16235
*OLD MILL DAIRY BAR	KE19854
*DR MANUEL FELDMAN	KE25848
..... 21424-21999 TZ 238	\$B..A 3
21431*REDFORD HI NW SCHL	5337800
*DST-NW JB UPGRDNG	5380190
*REDFORD HI NW LNCH	5311666
21440 NP	
21440*JOYCE&CO	KE14500
*JOYCE INS AGCY	KE14500
21500*FIRST FEDRL SAVING	KE36100
21511*SIX GRND STNDRD SR	KE89860
21520*CENTRAL FLOOR CVRG	KE12177
21530*FREEMANS STUDIO	KE14800
21543*F A EASTWOOD	KE49944
*JACK EASTWOOD	-KE49944

BURT RD 1957

1	15886	GRANT C CARLEY	KE1-3213
5	15894	LOUIE N COX	KE5-3468
4		LOUISE KANEASTER	KE5-3468
4		DONALD J SLADKY	KE5-0987
6	15899	HAROLD P PHILLIPS	KE4-7382
0	15904	* J A CAMPBELL CO	KE5-7724
0	15907	A SCAPPATICCI	KE2-0981
7	15912	GEORGE DEMAS	KE4-4007
3			
2		ZONE 19	
0			
3	16100	ROBERT L SWEET	KE3-3730
7		LOUIS E SCHIETE	KE1-4731
5	16105	D DEMARIA	KE1-7516
7	16114	W G DARBYSHIRE	KE1-8799
5	16115	EDWARD T SHARROCK	KE5-4384
8	16125	G R HUMPHREYS	KE5-3426
6	16126	RICHARD F CAREY	KE5-3411
6	16134	GEORGE G BILICKI	KE7-2681
6	16135	EDGAR A MAYFIELD	KE1-0540
1	16144	HATTIE GILLOW	KE2-9183
9	16145	ZIGMUND C GRUTZA	KE2-8178
0	16154	CARL H IREY	KE1-7054
4	16157	WARREN V LAPHAM	KE3-4308
4	16162	WALTER BUTT	KE2-8312
0	16167	MAURICE C BRACE	KE2-1820
5	16175	GEORGE H FISHELL	KE1-4441
5	16184	DR W L OUENNEL	KE5-8666
0	16185	DEWEY H PARSHALL	KE1-3684
0	16194	DANL G WELLS	KE1-8825
0	16195	WILLIAM J GARDNER	KE1-2158
0	16205	REV F D GENTILE	KE4-8380
3	16216	ROBERT M LEE	KE1-4328
2	16217	ERNEST VALADE	KE1-3025
6	16501	M M DERMEDY	KE1-7859
6	16502	JACK KREUTZKAMP	KE4-0581
9	16514	W K NUCKOLLS	KE4-0582
9	16515	JAS W MILLER	KE2-4521
9	16525	ROBT OWEN	KE3-0465
9	16526	HOMER DOOLITTLE	KE2-1456
9	16534	GEORGE BOURGEOIS	KE1-0773
0	16535	NELSON M MELVILLE	KE2-2929
0	16536	F G ALLEN	KE5-6422
8	16544	ARTHUR A LINDSAY	KE4-4139
4	16545	GEO A SHANNON	KE1-7524
6	16555	LYDA B OSBORNE	KE2-4778
1	16556	JESSE L LAWTHERS	KE4-4137
7	16576	JOHN EVANS	KE2-2909
6	16584	JAMFS DORAN	KE2-0379
2	16585	RALPH B REMICK JR	KE2-8568
1	16594	MARY KALAHAR	KE3-5329
1	16595	GEORGE G PEASE	KE4-2794
2	16624	MRS MARY ANGOIT	KE2-0488
1	16708	JOSEPH WOLANSKI	KE7-2762
3	16710	CHESTER S LENNOX	KE4-1562
9	16801	WILLIAM T ACKERMAN	KE2-7320
9	16888	*CHRST KING PARISH	KE1-0631
7	18405	G J EVANS	KE3-2486
8	18440	ROBERT GEROMETTA	KE2-4383
1	18445	L E LEWALSKI	KE2-5516
8	18459	FLMER SHUMAN	KE2-0969
3	18471	ROSS COULION	KE1-6771
3	18474	J J MALONE	KE3-6520
8	18525	HENRY T LANE JR	KE4-9178
4	18560	MELVIN GREEN	KE3-0509
6	18582	ARTHUR J CRAWFORD	KE2-6421
6	18903	EMIL J VUSICH	KE2-0441
1	18911	ELMAR SISKI	KE1-5168
4	18928	GSAM GOLDMAN	KE4-9399
8	18929	JOSEPH GODETTE	KE4-2176
3	18938	H R TUCKER	KE5-3874
9	19105	*FISCHETTI FLR CVNG	KE3-2787
6	19131	EDWIN L BOYD	KE4-1866
5	19134	STELLA SOLOMON	KE1-1093
5	19142	C W FISHER	KE3-4805
5	19145	CARL E MILLER	KE1-4442
5	19150	ALBERT JEMMON	KE1-0850
5	19155	GEO A MOROZ	KE1-0822
3	19160	JOHN W EVANS	KE1-3326
2	19161	EDMUND A WOZNIAK	KE1-5034
2	19166	K H STAMPER	KE1-5128
4	19169	PAUL A SHAGENA	KE3-0923
5	19176	J B HYDER	KE3-9084
7	19177	D B ARON	KE4-1828
8	19180	CHAS PHIPPEN	KE2-8106
9	19185	ARTHUR PASQUALI	KE3-0206
4	19188	HARRY A CHISHOLM	KE1-7303
0	19193	JOE S VANCO	KE1-0487
0	19201	MILDRED I SLATER	KE3-1559
0	19204	RAYMOND M EVERETT	KE3-6184
0	19209	CHESTER ZGODA	KE3-3018
7	19211	ED P TENORC	KE1-3018

GRAND RIVER AVE 1957

	*DR C W WILSON	KE3-5556
	*W G COLEMAN	KE1-1010
20531	*8LVO UPHLSTRNG	KE3-9602
20551	*CRESTWD HSE	KE5-4783
20611	*OR C OARYAW	KE1-4850
	DR RUSSELL DARYAW	KE1-4850
20616	*8 E KEARNS	KE3-8040
	*WILLIAM J KROTT	□KE3-8040
	*CUTRIGHT FORREST	KE2-6066
20629	*UNITED LUTH CH	□KE5-3770
	*CHRISTIAN HOMES IN	□KE5-8484
	LEONARD G WHITE	□KE5-8877
	*LUTHERAN UNITES	□KE5-3770
	*MICH SYNOD LUTH CH	KE5-3770
20633	*M MALSOM BTY SALON	KE2-1260
20637	*TURNBULL OANCE STD	KE2-0620
20641	*COVEYS BEV SERV	KE4-8890
20735	*NORTHWEST AUTO CO	KE2-7500
20740	*EDWARD P HOFFMAN	KE5-6300
20751	*JACK F BRUNETTE	KE3-7400
	*BRUNETTEGOTTO AGCY	KE3-7400
	*STATE FARM MUTL IN	KE3-7400
	*BERNARO L OTTO	KE3-7400
	*GEORGE M FIKANY	KE3-7400
20805	*C KRAFT MEAT MKT	KE2-6390
20911	*REDFORD COMM MEMRL	KE1-5969
20914	*SHELDONS SERVICE	KE3-9718
20934	*NW YOUTH INC	□KE7-1940
	*AUTO ONRS INS AGT	KE1-4900
	*WELD S MAYBEE&SON	KE1-4900
20936	*OR T F KEATING	KE3-0290
	*ROLEMAR&ASSOCTS	□KE3-0290
	*AMER S,AINLESS	□KE3-0290
20939	*E M LEE	KE7-2480
20944	*DR E D ETTINGER	KE3-5050
	*DR L J MCDOWELL	KE1-1344
20945	*RELIABLE BYCLE SHP	KE1-4922
20953	*DR EARL E WOTZKE	KE2-0700
	*DR L S EVANS	KE1-1144
20958	*MCMANUS BTY SHOP	□KE1-2080
21137	*CONKLIN RPLCMNT PT	KE1-6260
	*CONKLIN RPL&MNT PT	KE1-6070
21143	*ARNOLO PRESS JAMES	KE2-5626
	*ARNOLO H MOORE	KE2-5626
	*JAMES PRESS ARNOLD	KE2-5626
	*KIWANIS CLUB	KE2-5627
21151	*NORTHWEST TRIM CO	KE1-9489
21215	*NATIONS FISH&CHIPS	□KE2-8154
21220	*RECEIVING HOSPITAL	KE1-6600
	*OET REOFD RCVG HSP	KE1-6600
	*REDFORD BRNCH	KE1-6600
21221	*REDFORD OFC SUPPLY	KE1-8008
21223	*REDFD U DU IT ST	□KE5-7000
21227	*PAR TEE SHOP	□KE1-9654
21243	*SOCKS TEXACO SERV	KE1-9502
21301	*CHALRES G ROBB	□KE3-2500
21307	*Y S KEFING	□KE3-5828

BURT RD 1953

120B

Puritan av intersects

16100 Wolters Bernard F KE 4-7528
 16105 DeMaria Domenick Ⓞ KE 1-7516
 16114 Snearly Chas L Ⓞ KE 2-7215
 16115 Sharrock Edw T Ⓞ KE 1-4731
 16125 Sawall Gordon F Ⓞ KE 1-8191
 16126 Knox Fred Ⓞ KE 4-2023
 16134 Darbyshire Walter G Ⓞ KE 1-8799
 16135 Mayfield Edgar A Ⓞ KE 1-0540
 16144 Boehm Benj F Ⓞ KE 3-2521
 16145 Lauderbach Ella V Mrs Ⓞ KE 2-6422
 16154 Irey Carl H Ⓞ KE 1-7054
 16157 Lapham Warren V Ⓞ KE 3-4308
 16162 Butt Walter B Ⓞ KE 2-8312
 16167 Berling Matthew P Ⓞ
 16174 Demedy Milton M KE 1-7859
 16175 Fishell Geo H Ⓞ KE 1-4441
 16184 Quennell Willard L KE 4-5566
 16185 Parshall Dewey H Ⓞ KE 1-3684
 16194 Wells Danl G Ⓞ KE 1-8825
 16195 Gardner Wm J Ⓞ KE 1-2158
 16204 Klein Albert H Ⓞ
 16205 Foster Carlton G KE 2-4149
 16216 Lee Roht M Ⓞ KE 1-4328
 16217 Valade Ernest C Ⓞ KE 1-3025

Florence av intersects

16501 Lelneke Geo W Ⓞ KE 1-3478
 16502 Kreutzkamp John Ⓞ KE 4-0481
 16514 Nuckolls Wallace K Ⓞ KE 4-0582

BURT RD 1953

BURT ROAD—Contd

16515 Miller Jas W ① KE 2-4521
 16525 Owen Wm R ① KE 3-0465
 16526 Doolittle Homer R ① KE 2-1456
 16534 Bourgeois Geo B ① KE 1-0773
 16535 Melville Nelson M ① KE 2-2929
 16544 Lindsay Arth A ① KE 4-4139
 16545 Shannon Geo A ① KE 1-7524
 16555 Osborne Lyda B Mrs ① KE 2-4778
 16556 Lawthers Jesse L ① KE 4-4137
 16563 Wilkinson John L ① KE 2-7093
 16573 Warner Donald L ① KE 4-2795
 16576 Evans John ① KE 2-2909
 16584 Parker Andrew H ① KE 1-6862
 16585 Remick Ralph B Jr ① KE 2-8568
 16594 Koteff Geo ① KE 4-2692
 16595 Pease Geo G ① KE 4-2794
 16605 No return
 16624 Angott Mary Mrs KE 2-0488
 Verne av intersects
 16708 Bloetscher Andrew F ① KE 2-7182
 16710 Lennox Chester S ① KE 4-1562
 Grand River av intersects
 16801 Ackerman Wm T KE 2-7320
 16888 Koelzer J Henry Rev 1-0631
 115D
 W McNichols rd intersects
 (Not open bet W McNichols rd and Pickford av)
 115B
 Pickford av intersects
 Clarita av intersects
 102D
 W 7 Mile rd intersects
 19131 Boyd Edwin L ① KE 4-1866

GRAND RIVER AVE 1953

		Evergreen av intersects
	20000	Emmert Chevrolet Co autos KE 1-2900
	20011	Eighth Church of Christ Scientist KE 1-1276
		Vaughan av intersects
	20131	Rosedale Auto Lndry KE 1-9568
	20135	Secretary of State's Office (Motor Vehicle Div Redford Branch) KE 2-2080
		Heyden av intersects
	20200	Northwest Auto Co KE 2-7500
	20201	Redford Nash autos KE 2-2074
	20240	Speedway Petroleum Corp gasoline sta KE 1-9550
	20255	Dameron Mtr Sls Inc autos KE 1-8200
		Kentfield av intersects
	20300	Bob & Herm's Service gasoline sta KE 1-9695
	20301	Dameron Motor Sls Inc used cars
	20314	Welton Lincoln lawyer KE 2-2525
		Peters Jas F CPA KE 3-9422
		Early Frank E mtrs agt KE 3-8030
	20318	Baty Jas D Agey ins KE 1-7432
		Baughman Construction Co KE 1-4179
	20328	Reinhardt Eug A dentist KE 1-4410
	20334	Blackwood Fred Co real est KE 4-3170
	20338	Venetta Beauty Shop KE 1-3490
		Paul's Barber & Beauty Shop KE 2-8720
	20340	Vacant
	20341	Hegg Johnny used cars KE 2-5502-03
	20342	Truan's Candies confr KE 2-2527
	20350	Lauder Maid self serv lndry KE 1-2555
	20351	Tischbels's Hamburgers restr KE 1-9875
	20356	Oglesby Equip Co seating KE 3-8140
		Stout av intersects
	20400	Grand Paul Service gasoline sta KE 1-9733
	20405	Hegg Johnny autos KE 2-5502-03
	20409	Mike's Market gros KE 2-6200
	20413	House of Palmer gifts KE 2-1790
	20419	Perfect Printing Co KE 2-1630
		Redford Typesetting Co KE 2-1630
	20455	Klett Cadillac Co KE 1-2600
		Fielding av intersects
	20501	Schnelbach Pharmacy KE 1-3205
	20505	Bridget's Dining Room restr KE 2-6831
	20517	Zak J S Tailoring Co KE 2-6230
	20521	Mallett Dave Florist KE 2-4800
	20526	Wilson C Wilford dentist KE 3-5556
		Hazen Roy S phys KE 3-4945
		Connolly Paul I. phys KE 1-1010
		Coleman Wm G phys KE 1-1010
		Johnson Thos D phys KE 1-1010
		Rothman Herman R phys KE 1-1010
	20551	Crestwood House restr KE 2-9885
		Patton intersects
	20611	Daryaw Russell J dentist KE 1-4850
		Daryaw Chauncey dentist KE 1-4850
	20616	Coneybeare Ross confr KE 3-5246
		Kearns Bernard E real est KE 3-8040
	20633	Malsom Marlon Beauty Salon KE 2-1260
	20637	Petersen Phyllis Dance Studio KE 2-0620
	20641	D & L Quality Mkt gro KE 1-2295
	20655	Dairy Queen confr
		Braile av intersects
	20735	Kettler Motor Sales autos KE 1-1700
	20751	State Farm Ins Co KE 4-7240
		Pierson intersects
	20805	Kraft Clarence Meat Mkt KE 2-6390
	20817	Smith C F Co gros
	20853	Ballet Arts dancing tchrs KE 3-5710
	20860	Ellsworth Wm E KE 1-8063
		120A
		Burt rd intersects
	20911	Redford Community War Memorial KE 3-9725
		McIntyre John H KE 1-5969
		Business & Professional Womens Club KE 1-5969
		Ford Tool & Die Square Club
		Degree of Honor Protective Assn Grand Dell Lodge No 124 KE 1-5969
		American Legion Redford Detroit Post No 358 KE 1-5969
		Blue Star Mothers Chapter 97 KE 1-5969
		Townsend Club KE 1-5969
		Disabled American Veterans Chapter 85 KE 1-5969
		Moms of America Chapter 41 KE 1-5969
	20914	Book's Service gasoline sta KE 3-9718
	20934	Maybee Weld S real est KE 1-4900
	20936	Barr John A byr KE 1-2424
		Keating Thos F phys KE 3-0290
		Averill Bookkeeping & Tax Service KE 3-0124
		Automotive Sales Aid Co KE 3-1524
		Ferrell Robt D phys KE 4-8130
	20939	Lasky Carpet Co KE 2-6900
	20944	Ettlinger Edw D dentist KE 3-5050
		McDowell Lloyd J optom KE 1-1344
	20945	Reliable Bicycle Shop KE 1-4922
	20953	Evans L Stanford phys KE 1-1144
		Wotzke Earl E dentist KE 2-0700
	20958	Miller-Thompson Construction Co contrs KE 3-4560
		Trinity av intersects
	21000	Palmer Carl M KE 3-1524
	21121	Mulligan Lincoln Mercury Inc autos KE 2-4000
	21137	Conklin Replacement Parts auto access KE 1-6260
	21143	James-Arnold Press printing KE 2-5626
	21151	Vacant
		Blackstone intersects
	21200	Detroit Receiving Hospital (Redford Branch) KE 1-6600
	21215	Relds Flsh & Chlps restr KE 2-8154
	21221	Redford Office Supply KE 1-5607, KE 1-8008
	21223	Vacant
	21227	Vacant

GRAND RIVER AVE 1953**GRAND RIVER AV—Contd**

- 21243 Sock's Texaco Service gasoline sta KE 1-9502
Westbrook intersects
- 21307 Keung's Laundry & Dry Clns KE 2-3838
Keung Yu KE 2-3838
- 21311 Peoples Cut Rate confr KE 1-9811
- 21315 Vacant
- 21324 Mulligan Lincoln-Mercury Inc used cars
KE 2-4000
- 21364 Redford Auto Parts KE 1-0320
- 21364 1/2 Vacant
- 21374 Michigan Bank The KE 1-8400
Bentler av intersects
- 21431 Redford High School KE 3-7800
- 21410 Bell Record Shop phono records KE 2-1530
- 21418 Goebel Diagnostic Laboratory KE 2-3831
Old Mill Dairy Bar KE 1-9854
Feldman Manuel dentist KE 2-5848
Redford Beauty Shop KE 1-6235
- 21426 Carter Edwin G real est and ins KE 1-6100
Alvaroe Jas V real est KE 3-6135
- 21440 Joyce Ins Agency KE 1-4500
Joyce & Co real est KE 1-4500

115C**W McNichols rd intersects
Chapel intersects**

- 21500 First Federal Savings & Loan Assn of Detroit
(Redford Br) KE 3-6100
- 21511 Norm's Standard Service gasoline sta KE 3-9729
- 21520 Central Floor Covering KE 1-2177
- 21530 Freeman's Studio photogs KE 1-0800
- 21543 Mich Bell Tel Co (Fort Div) WE 3-9900
- 21548 Square Deal Miller optns KE 3-8300
- 21551 Sanders Cleaning Co (br) clo clns KE 1-9685
- 21552 Yardstick The draperies KE 2-1166
- 21555 Clipper Barber Shop
- 21556 Juliet Wearing Apparel women's clo KE 2-2277
- 21557 Pelon Redford Shade Shop window shades
KE 3-3068
- 21559 Olson-Ling Kiddie Shoppe toys and clo
KE 3-2663
- 21560 Youth Center Children's Clo KE 3-5720
- 21561 Drew's Dining Room restr KE 3-5484
- 21562 Schein Leo dentist KE 1-6599
- 21564 Klitchen Center Inc The KE 2-1900
- 21565 Zell's Fashion Shop women's clo KE 1-7640
- 21567 Mansfield's Shoes KE 2-0440
- 21573 Foto Shop The photo sups KE 1-8740
- 21576 Powers Hamburger restr KE 1-9704
- 21579 American Shoe Repr

Burgess intersects

- 21600 Detroit Edison Co The KE 1-0092
- 21601 City Sew-Vac Stores sewing machs KE 3-8080
- 21603 Chaput Elmer J dentist KE 1-0349
- 21605 Hub Men's Wear The KE 2-2910
- 21611 Motor Grand Coney Island restr KE 2-5340
- 21615 Vacant
- 21618 Grimes Cleaners KE 1-6666

BURT RD 1940

15883 Δ Hornbrook Jas J ©
 15886 Δ Quinlan Clifford M
 15888 Δ Young Loraine S
 Mrs
 15891 Δ Gerigk Paul E
 15894 Δ Grice Jesse V
 Δ Schurrer Philip J
 bldg eontr
 15899 Leshner Geo H
 15907 Δ Scappaticci Anthony
 ©
 15912 Δ Demas Geo ©
 Puritan av Intersects
 16100 Δ Marsh Robt S ©
 Δ Carr Jas W
 16105 Δ Lansdell Lura Mrs
 ©
 16114 McConnell Robt F
 ©
 16125 Δ Eaton Harold I ©
 16135 Δ Mayfield Edgar E ©
 16145 Δ Starbuck Grant N ©
 16154 Δ Trey Carl H ©
 16195 Δ Gardner Wm J ©
 16205 Foster Carleton G
 16217 Δ Jennings Herman W
 ©
 Florence av Intersects
 16526 Δ Doolittle Homer R
 16535 Δ Moore Chas G ©
 16555 Δ Osborne Llyd E ©
 16584 Parker Wilher L ©
 16585 Δ Croly Roger C ©
 16594 Δ Wallace Jas E
 16624 Meitzko Clifford H
 Verne av intersects
 Grand River av Intersects
 16801 Sisters of the Im-
 maculate Heart
 Convent
 16888 Δ Marshke Jos B Rev
 McNichols rd Intersects
 Santa Marla intersects
 Plovak intersects
 Olarita intersects
 Seven Mile rd intersects
 19160 Δ Shine Marvin B ©
 Cambridge intersects
 Vassar intersects
 Pembroke intersects
 Fargo intersects
 Trojan intersects

BURTON AV—From 6600

GRAND RIVER AVE 1940

Auburn av ends
 19401ΔWilson Ira & Sons
 Dairy Co (br)
 19600ΔHart Charlotte
 florist
 19615ΔRedhouse Robt J
 real est
 Cooper Jas A real est
 19641ΔBohannon Paris
 filling sta
 19644ΔStroop Henry
 bicycles
 19646 Eifer Bernard gro
 McElroy Harry
 meats
 Plainview av ends
 Bretton dr ends
 Westmoreland rd begins
 19810ΔRedford Realty Co
 19850ΔHoughton Minnie
 Mrs ©
 19855ΔDomen Saml filling
 sta
 sw cer Eighth Church of
 Christ Scientist
 Evergreen av intersects
 Vaughan av intersects
 Heydon av intersects
 Kentfield av intersects
 20240ΔSucher Bros Inc
 (br) filling sta
 Stout av intersects
 20300ΔAckert Geo A
 filling sta
 Fielding av intersects
 20526ΔColeman Wm G phys
 Patton av intersects
 20641ΔFoster Carleton G
 gro
 Bralle av intersects
 20735ΔEvans Sales &
 Service Inc
 20751ΔMeitzke Clifford H
 filling sta
 Pierson av intersects
 20815ΔBeauchamp Jos J
 meats
 20817 Smith C F Co (br)
 gros
 20853-55ΔSno-White Grill
 rest
 20860 Doerfling Herman
 Burt rd intersects
 20911ΔSanter A J Co
 funeral directors
 20914ΔThompson Wm J
 filling sta
 20945ΔSeibel John shoe
 repr
 21000ΔMaybee Weld S
 real est
 Trinity av intersects
 21121ΔKlett Motor Sales
 auto dls
 21151ΔMorrice Alex F
 filling sta
 Blackstone av ends

GRAND RIVER AVE 1940

GRAND RIVER AV —

(Contd)

- 21220 Δ Receiving Hospital
(Redford Br)
City Physicians
Office (dist
office)
- 21227 Δ Coon Verner gros
- 21315 Δ Nagle Thos O autos
- 21348 Δ Currier Frank Lum-
her Co (br)
- 21364 Δ Redford Auto Parts
Co
Δ Grahame Wm
- 21374 Δ Emmert Chevrolet
Co
- 21384 Δ Emmert Chevrolet
Co used cars
Bentler av intersects
- 21400 Helmsmeier Erwin
W filling sta
- 21414 Balsley Wm H
filling sta
- 21418 Vacant
- 21426 Δ Menear C Howard
real est and ins
Δ Carter Edwin G real
est
- 21431 Δ Redford High Sch
- 21436 Δ Stearns Don T
contr
W McNichols rd intersects
- 21450 Δ Scott & Simmons
real est
Chapel av Intersects
- 21500 Δ Sherwood Newhall
Ins Agcy
Sherwood Bros &
Associates real
est
Sherwood Thos &
Son real est
Sherwood & Sherwood
real est
Δ VanAllen Forrest
real est
Δ Rosenthal Benj
lawyer
- 21511 Δ Meyer Walter H
filling sta
- 21530 Chew J Hong Indry
- 21532 Δ MacFarlane John F
bicycles
- 21543 Δ Mich Bell Tel Co
(br)
- 21547 Δ Weisberg Max auto
parts

BURT RD 1935

15817 Henning Douglas S
 Pilgrim av intersects
 15818 Goudie Percival
 15822 Hansen Andre A
 15829 Hoepfner Edw
 15830Δ Bassett Irvin L
 15832 Moulard Roland A
 15835 Russeau Clarence A
 15837 Heins Richd
 15843Δ Howard Arth
 15859 Sheridan Hugh H
 15863Δ Maihaeh Benj C
 15875 Gilman Ernest F
 15883 Baumeister Fredk T
 15886 Young Clarence M
 Quinlan Clifford M
 15891 Ewing Florence A
 Mrs
 15894 Dickey Jas A
 W
 Hinchcliff Fredk
 J W
 15907 Scappaticci Anthony
 15912 Demas Geo
 Puritan av intersects
 16100Δ Marsh Robt S
 16105 Cantrell Edwin T
 16114 Branch Leo V
 16125 Barrett Geo E
 16135Δ Watts David L
 16145Δ Starbuck Grant N
 16154 Irey Carl H
 16195Δ Gardiner Wm J
 16205 Foster Carlton G
 16217 LaMon Geo E
 Florence av intersects
 16526Δ Menches John W
 16584 Whiting Robt B
 16585Δ Rich John L
 16594 James Edson
 16624Δ Angott Saml T
 Verne av intersects
 Grand River av intersects
 16801Δ Marshike Jos B Rev
 McNichols rd intersects

BURTON AV—From 6600

Michigan av north to Pa.

GRAND RIVER AVE 1935

	19330 Parke & White
	filling sta
	19385ΔRoush Fred M
	restr
	Outer dr intersects
	Minook av ends
	Auburn av ends
	19615ΔRedhouse Robt J
	real est
	19641 Sinclair Refg Co
	(br) filling sta
	19644 Stroop Henry genl
	repr
	19648 Casselman &
	Groves gro
	Fishview av ends
	Bretton dr ends
	Westmoreland av begins
	19810 Vacant
	19850 Houghton Mianie
	Mrs
	19855 Doman Saml filling
	sta
	Evergreen av intersects
	Vaughan av intersects
	Heyden av intersects
	Kenfield av intersects
	Stout av intersects
	20300 McLeod John filling
	sta
	20310 Vacant
	Felding av intersects
	20501 Nostrand Ledyard R
	ols
	20524ΔHouseman & Spitz-
	loy Corp (br)
	real est
	Patton av intersects
	Braille av intersects
	20735ΔJohnson Jas H Co
	autos
	20751 Meltzke Clifford H
	filling sta
	Pierson av intersects
	20815ΔPoster Carleton G
	gro
	20817 Smith C F Co
	(br) gros
	20853ΔStevens Agnes Mrs
	beer garden
	20855 Carner Wm E fill-
	ing sta
	20860ΔReid Harrietta Mrs
	Burt rd intersects
	20911ΔSanter Arth J
	funeral director
	20914 Thompson Wm J
	filling sta
	20939 Ebdon Geo E real
	est
	20949 Selbel John shoe
	repr
	21000ΔMaybee Weld S
	real est
	Trinity av intersects
	21100 Red Arrow Oil Co
	(br)
	21121ΔKlett Motor Sales
	21151 Maurice Alex filling
	sta
	Blackstone av ends
	21220ΔReceiving Hospital
	(Redford br)
	21315 Glenn Motor Sales
	21348 Kramer Phillip
	auto parts
	21362 Vacant
	21364ΔRedford New &
	Used Auto Parts
	Co
	21374ΔEmmert Chevrolet
	Co autos
	21384 Emmert Chevrolet
	Co used cars
	Bentler av intersects
	21400 Helmsmeier Erwin
	filling sta
	21414 Sinclair Refining
	Co (br) filling
	sta
	21431 Redford High
	School
	Redford Courts
	Redford Playgrounds
	Redford Swimming Pool
	W McNichols rd intersects
	21450ΔSpeicher & Menear
	genl contrs
	ΔMenear O Howard
	real est
	Chanel av intersects
	21500ΔSherwood Agency
	Inc Ins
	ΔSherwood Thos &
	Son real estate
	ΔPutnam Land Co
	real est
	21511 Standard Oil Co
	(br) filling sta
	21528 Vacant
	21530 Chaput Albert G
	gro
	21532 Long Yea Indry
	21543 Mich Bell Tele-
	phone Co (br)
	21547 Wolverine Post No
	171 VFW
	Wolverine Post No
	171 Ladies'
	Auxiliary
	21564 Skoat Leroy W shoe
	repr
	21577ΔRedford Lending
	Library
	me cor Edgerton Henry D oil
	Burgess av begins
	21600ΔDetroit Edison Co
	(br)
	21615-17ΔRedford Ice
	Cream Co
	21616-18 Vacant

BURT RD 1931

	Puritan av intersects
15813	Goudie Percival
15814	Vacant
15822	Hansen Andro
15829	Hoepfner Edw
15830	Bassett Irvin
15832	Mouland Roland A
15835	Wilson J Scott
15837	Hines Eug J
15843	Archer Frank G
15859	Vacant
15875	Ferrar Mark
15883	Baumeister Fredk
15886	Gerber Loren L Glave Lorenz
15891	Rutenbar Irvin
15894	Avsharian John Avsharian Michl M
15907	Washburn Claude D
	Puritan av intersects
16100	Marsh Robt S Pittinger Chas
16105	Vacant
16114	Devereaux Lee Berry Hazel nurse
16125	Barrett Geo E
16135	Schacht Edw C
16145	Tyzzar David E
16154	Irey Carl H
16195	Gardner Wm J
16205	Foster Carleton G
16207	Blakesley Wm H
	Florence av intersects
16526	Livingston Wm
16584	Dehn Frank H
16585	Croly Roger C
16594	James Edson
16624	LeTourneau Elmer Forsman Vernor contr
	Verne av intersects
	Gd River av intersects
16801	Gaffney Leo F Rey
	Six Mile rd intersects
	Santa Clara intersects
	Pickford av intersects
	Clarita intersects
	BURTON AV—From 6600

GRAND RIVER AVE 1931

	Warwick rd Intersects
19111	Hawley Cash gas sta
	Piedmont ends
19220	Stahler LeRoy W. drugs
19222-24	Natl Groceries (br)
19241	Book Russell E gas sta
	Granville ends
	Cuter dr Intersects
	Minnock ends
	Auhurn ends
19615	Redhouse Robt J real est
19641	Sinclair Refining Co (br)
19644	Shereck Simon clnr
19648	Vacant
	Plainview av ends
	Bretton dr begins
19810	Vacant
19850	Houghton Minnie Mrs
19855	McGregor & Sell gas sta
	Evergreen av Intersects
	Vaughan av Intersects
	Heyden av Intersects
	Kentfield av Intersects
	Stout av Intersects
	Fleiding av Intersects
20501	Vacant
	Patton av Intersects
	Bralle av Intersects
20735-41	Pohl Fred B jr autos
20751	Seneca Oil Co (br) Pierson av Intersects
20815	Poster Carlton G meats
20817	Smith O F Co gros
20858	Lehman Chas B confr
20855	Lincoln Oil Co gas sta
20880	Reid Harriett Mrs Burt rd Intersects
20911	Burt Ralph T real est
20939	Hatche Henry shoe repr
	Trinity av Intersects
21100	Thompson Wm J gas sta
21121	Klett Oldsmobile Co autos
21151	Gulf Refining Co Blackstone ends
21220	Receiving Hospital Redford br
	Westbrook ends
21348	Hutson Herbert 2d hd furn
21362	Lord Ralph O real est
21364	Brightmoor Replace- ment Parts Co
21366	Foundations Geo
21374	Nash-Redford Co Inc autos
	Bentler Intersects
21418	Sinclair Refining Co
21431	Redford High Sch Six Mile rd Intersects
21450	Menear C Howard real est Spelcher & Menear real est Spelcher W Frank real est Chapel av Intersects
21508	Sherwood Tboa & Son real est
21511	Standard Oil Co (br) gas sta
21520	Redford Buick Co autos
21530	Wyoming Products malts
21532	Ellis Burt barber
21543	Mich Bell Tel Co
21561	Vacant
21576	Redford Fruit Market
21577	Belknap & Lithledge real est
21600	Det Edison Co (br)
21615	Cunningham Lyda Mrs confr
21616	Natl Groceries (br) gros
21617	Vacant
21619	Oarr David barber

BURT RD 1926

13431 Wowrzyniak Stanley
 13437 Zleelna Peter
 13449 Cybulski Walter
 13455 Skerupa John
 13473 Zalcobieliski Walter
 13479 Purzicki John
 13485 Biniecki Michl
 13491 Kosmala Frank
 13492 Macuga Anthony
 13497 Adameczyki Stanley
 13498 Marchand Fred
 13502 Kundak Michl
 13504 Mazur John
 13509 Karas Steph
 13510 Sagilewski John
 13515 Alexovitz Julius
 13516 Stankevich Bruno
 13521 Linoski Walter
 13522 Smith John
 13527 Nowosat Grogory
 13528 Brodowski Jos
 13533 Domogtor Steph
 13534 Pileynski Stanley
 13539 Kowkiske Amiel
 13545 Skomski John
 13551 Gregorich Matthew
 13557 Skonietzka Sidney
 13563 Patrowski Stanley
 13569 Koplitz Frank
 13573 Sobzack John
 Deits av
 13581 Nigro Donald
 13587 Schemansky Jos
 13593 Krawczak John
 Davison av
 Six Mile rd
 17124 Pollar Frank
 17125 Kustra Walter
 17130 Denbinski Steph
 17131 Marehand Jos D
 17136 Hiendzke John
 17137 Barill Michl J
 17144 Toimimski Broniska
 17145 Angelidis Gustus A
 17148 Hada Jos
 Hada Ida Mrs hairdrsr
 17151 Levitz Chas F
 17154 Rittinger Peter B
 17155 Naireki Stanley
 17160 DeMink Wm
 17161 Klimowski Philtp
 17166 Lawson Morris
 17167 Dombrowski Peter
 17172 Chojnacki Jos
 17173 Wlodziszyk Jos
 17178 Kasap Geo
 17179 LaGassey Homer O
 17184 Saffian Paul F
 17185 Thomas Jos real est
 17190 Horek Thos
17191 Vacant
 17196 Gawrys John
 17197 Sarniak Jos
 17202 Morawski Felix
 17203 Baranowski Leo
 17208 Elliewich Laslo
 17209 Nowicki Leo L
 17214 Smith David
 17220 Kissel Jos
 17226 Baldwin Alton
 17227 Novak Wm M
 17232 Kuczynski Paul
 17238 Kostescich John
 17239 Daneluk Wm
 17226 Peckham Lorn
 17332 Sabolski Fredk
 Nancy av
BURTON AV — From 66th

GRAND RIVER AVE 1926

GRAND RIVER AV	
15110	Mehler-Davis real est
15139	Crowl Anna A Mrs restr Crowl John D
15159	Weaver Bldg & Realty Co
15200	Nall Realty Co
15201	Prendergast Michl J (br) real est
15255	Mende Elmer D service sta
15270	Arnold Home for Aged Men Sussex av Whitcomb
15306	LeGallee Roger W hdw
15312	Nelson Ada B Mrs gro
15321	Benton Thos O
15327	Chivers Wilfred H
15334	Smith C F Co (br) gros
15340	Kroger Gro & Bkg Co
15370	Waffle Sara A
15380	McDonald Frank
15390	Killian Edw J
15400	Podgwalte Frank C gro
15410	Baker Mary Mrs garage
15430	Wilson Bros Oil Co service sta
se cor	St Mary's Catholic Cemetery Greenfield
nw cor	Lincoln Oil Co (br) service sta
15514	Redfield & Rich real est
15541	Rowles John R
15544	Tucker Chas H
15555	Bristow Wesley G contr
15558	Tucker Clara Mrs Tucker begins
15621	Otis Warren Montrese begins
15715	Henle Albert Ferrer
15861	Reilly & Hauser real est
15821	Cloutier Bros gros
15828	Stein Hardware Co
15828	Vaeant
15848	Spooner Wm H Prevest Chartier
16041	Villerot John B real est Dealing
16100	St Mary's R C Ch of Redford St Mary's Balch
16226	Stinson Gallon H real est
16250	Lyons Francis J real est
16306	Beach & Harmon real est
16320	Lehman Henry W real est
16374	Smith C F Co (br) gros
16401	Reed & Shelby real est
16536	Jewell Realty Co Elton rd begins Edgewood rd begins Biltmore rd begins
16604	Hoffman Caspar Co real est Warner-Wright Co
16606	Northwestern Pharmacy
16681	Stormfultz-Lovely Co (br) Beyer av begins
16811	Vacant
16829	Smith John
16831	Grandmont Hardware
16835	Reid Roy
16843	Vacant
16815	Kroger Gro & Bkg Co Ferguson av begins
16900	Risdon Creamery Inc (br) Rutland rd begins
17005	Hart Motor Sales
17020	Carson Thos H real est es Grandmont School
17411	Bliven Frank I
17440	Sunshine Sunday Sch
17441	Klefer Henry O Oakfield av begins
17530	Tee Realty Co
17541	McDonough Owen Longacre rd begins
17639	Vacant
17645	Towinter Jos A Archdale
17734	Silwinski Jos
17790	Rivers Realty Co Mill rd City Limits
GRAND RIVER AV E-	

BURT RD 1921

	435-445— 67-75 St Josephs Home for Boys	
CB	BURT AV, from Luce av north to city limits, two west of Fenelon av	131 131
	BURTON AV, from 6606 Michi- gan av north to Pelouze	
	New Old 4408— Kuehmel Chas	131 131

10.5 Regulatory Records Documentation: The EDR Radius Map Report with GeoCheck (8-28-2020), Wayne County Department of Public Services Response, Assessing Records, and EGLE Perfected Environmental Liens (10-11-19)

16711 Burt Rd
16711 Burt Rd
Detroit, MI 48219

Inquiry Number: 6172809.2s
August 28, 2020

The EDR Radius Map™ Report with GeoCheck®



6 Armstrong Road, 4th floor
Shelton, CT 06484
Toll Free: 800.352.0050
www.edrnet.com

TABLE OF CONTENTS

<u>SECTION</u>	<u>PAGE</u>
Executive Summary	ES1
Overview Map	2
Detail Map	3
Map Findings Summary	4
Map Findings	8
Orphan Summary	62
Government Records Searched/Data Currency Tracking	GR-1
 <u>GEOCHECK ADDENDUM</u>	
Physical Setting Source Addendum	A-1
Physical Setting Source Summary	A-2
Physical Setting Source Map	A-7
Physical Setting Source Map Findings	A-8
Physical Setting Source Records Searched	PSGR-1

Thank you for your business.
Please contact EDR at 1-800-352-0050
with any questions or comments.

Disclaimer - Copyright and Trademark Notice

This Report contains certain information obtained from a variety of public and other sources reasonably available to Environmental Data Resources, Inc. It cannot be concluded from this Report that coverage information for the target and surrounding properties does not exist from other sources. **NO WARRANTY EXPRESSED OR IMPLIED, IS MADE WHATSOEVER IN CONNECTION WITH THIS REPORT. ENVIRONMENTAL DATA RESOURCES, INC. SPECIFICALLY DISCLAIMS THE MAKING OF ANY SUCH WARRANTIES, INCLUDING WITHOUT LIMITATION, MERCHANTABILITY OR FITNESS FOR A PARTICULAR USE OR PURPOSE. ALL RISK IS ASSUMED BY THE USER. IN NO EVENT SHALL ENVIRONMENTAL DATA RESOURCES, INC. BE LIABLE TO ANYONE, WHETHER ARISING OUT OF ERRORS OR OMISSIONS, NEGLIGENCE, ACCIDENT OR ANY OTHER CAUSE, FOR ANY LOSS OF DAMAGE, INCLUDING, WITHOUT LIMITATION, SPECIAL, INCIDENTAL, CONSEQUENTIAL, OR EXEMPLARY DAMAGES. ANY LIABILITY ON THE PART OF ENVIRONMENTAL DATA RESOURCES, INC. IS STRICTLY LIMITED TO A REFUND OF THE AMOUNT PAID FOR THIS REPORT.** Purchaser accepts this Report "AS IS". Any analyses, estimates, ratings, environmental risk levels or risk codes provided in this Report are provided for illustrative purposes only, and are not intended to provide, nor should they be interpreted as providing any facts regarding, or prediction or forecast of, any environmental risk for any property. Only a Phase I Environmental Site Assessment performed by an environmental professional can provide information regarding the environmental risk for any property. Additionally, the information provided in this Report is not to be construed as legal advice.

Copyright 2020 by Environmental Data Resources, Inc. All rights reserved. Reproduction in any media or format, in whole or in part, of any report or map of Environmental Data Resources, Inc., or its affiliates, is prohibited without prior written permission.

EDR and its logos (including Sanborn and Sanborn Map) are trademarks of Environmental Data Resources, Inc. or its affiliates. All other trademarks used herein are the property of their respective owners.

EXECUTIVE SUMMARY

A search of available environmental records was conducted by Environmental Data Resources, Inc (EDR). The report was designed to assist parties seeking to meet the search requirements of EPA's Standards and Practices for All Appropriate Inquiries (40 CFR Part 312), the ASTM Standard Practice for Environmental Site Assessments (E 1527-13), the ASTM Standard Practice for Environmental Site Assessments for Forestland or Rural Property (E 2247-16), the ASTM Standard Practice for Limited Environmental Due Diligence: Transaction Screen Process (E 1528-14) or custom requirements developed for the evaluation of environmental risk associated with a parcel of real estate.

TARGET PROPERTY INFORMATION

ADDRESS

16711 BURT RD
DETROIT, MI 48219

COORDINATES

Latitude (North): 42.4119280 - 42° 24' 42.94"
Longitude (West): 83.2480060 - 83° 14' 52.82"
Universal Transverse Mercator: Zone 17
UTM X (Meters): 315021.5
UTM Y (Meters): 4697747.5
Elevation: 631 ft. above sea level

USGS TOPOGRAPHIC MAP ASSOCIATED WITH TARGET PROPERTY

Target Property Map: 6067818 ROYAL OAK, MI
Version Date: 2014

Northwest Map: 6067816 REDFORD, MI
Version Date: 2014

AERIAL PHOTOGRAPHY IN THIS REPORT

Portions of Photo from: 20140628
Source: USDA

MAPPED SITES SUMMARY

Target Property Address:
16711 BURT RD
DETROIT, MI 48219

Click on Map ID to see full detail.

MAP ID	SITE NAME	ADDRESS	DATABASE ACRONYMS	RELATIVE ELEVATION	DIST (ft. & mi.) DIRECTION
A1	SHOLDON S FRIENDLY S	20914 GRAND RIVER	EDR Hist Auto	Higher	57, 0.011, NNE
B2	KLETT CADILLAC CO	21121 GRAND RIVER AV	EDR Hist Auto	Lower	114, 0.022, NW
B3	THOMPSON WM J	21100 GRAND RIVER AV	EDR Hist Auto	Lower	116, 0.022, NNW
A4	CARMER WM E	20855 GRAND RIVER AV	EDR Hist Auto	Higher	149, 0.028, ENE
B5	MORRICE ALEX	21151 GRAND RIVER AV	EDR Hist Auto	Lower	278, 0.053, NW
B6	CITY OF DETROIT FIRE	16825 TRINITY ST	RCRA NonGen / NLR, FINDS, ECHO	Higher	300, 0.057, NNW
B7	FIRE DEPT ENGINE #54	16825 TRINITY ST	LUST, UST, Financial Assurance, WDS	Higher	300, 0.057, NNW
C8	MEITZKE CLIFFORD H	20751 GRAND RIVER AV	EDR Hist Auto	Higher	413, 0.078, East
9	CITY OF DETROIT PUBL	16861 TRINITY ST	RCRA-VSQQ	Higher	444, 0.084, NNW
D10	QUALITY 40 MINUTE CL	21215 GRAND RIVER AV	EDR Hist Cleaner	Higher	447, 0.085, NW
D11	QUALITY 40 MINUTE CL	21215 GRAND RIVER AV	RCRA-VSQQ, FINDS, ECHO	Higher	472, 0.089, NW
C12	KAR KRAFT COLLISION	20735 GRAND RIVER AV	RCRA-VSQQ, FINDS, ECHO	Higher	500, 0.095, ESE
C13	NORTHWEST CORVETTE R	20735 W GRAND RIVER	EDR Hist Auto	Higher	500, 0.095, ESE
D14	NEW QUALITY 40 MINUT	21215 GRAND RIVER	DRYCLEANERS, WDS	Higher	542, 0.103, NW
D15	TRANSMISSION REBUILD	21243 W GRAND RIVER	EDR Hist Auto	Higher	590, 0.112, NW
D16	WESTBROOK AUTOMOTIVE	21243 GRAND RIVER AV	RCRA NonGen / NLR, FINDS, ECHO	Higher	603, 0.114, NW
E17	DETROIT POLICE 8TH P	21310 GRAND RIVER (2	INVENTORY	Higher	728, 0.138, NW
E18	CITY OF DETROIT POLI	21400 GRAND RIVER	RCRA NonGen / NLR, FINDS, ECHO	Higher	774, 0.147, NW
E19	DETROIT POLICE 8TH P	21310 GRAND RIVER	BEA	Higher	784, 0.148, NW
20	DETROIT COMPLETE AUT	20650 GRAND RIVER AV	RCRA NonGen / NLR	Lower	800, 0.152, East
E21	POLICE DEPARTMENT PR	21400 GRAND RIVER AV	LUST, UST, WDS	Higher	840, 0.159, NW
22	AUTO ZONE INC	21174 W MCNICHOLS RD	LUST, UST, INVENTORY	Higher	903, 0.171, NNW
23	MEIJER #286	21385 GRAND RIVER AV	UST	Higher	963, 0.182, NW
24	MEIJER INC	21431 GRAND RIVER AV	RCRA-SQG, FINDS, ECHO	Higher	1025, 0.194, WNW
F25	MIRIAM & W CLEANERS	20517 GRAND RIVER AV	RCRA-VSQQ, FINDS, ECHO	Higher	1174, 0.222, ESE
F26	MIRIAM & W CLEANERS	20517 GRAND RIVER	DRYCLEANERS	Higher	1174, 0.222, ESE
27	HESS GLASS CO	17122 BRAILE ST	UST	Lower	1252, 0.237, NNE
G28	REDFORD HIGH SCHOOL	21431 WEST GRAND RIV	INVENTORY	Higher	1368, 0.259, WNW
G29	REDFORD HIGH SCHOOL	21431 WEST GRAND RIV	BEA	Higher	1368, 0.259, WNW
30	DETROIT POLICE DEPAR	21555 WEST MCNICHOLS	INVENTORY	Higher	1730, 0.328, WNW
31	BURT PK-6	20710 PILGRIM STREET	INVENTORY	Lower	1870, 0.354, SSE
H32	FORMER B & H AUTO RE	20300 GRAND RIVER AV	LUST, UST, AUL, INVENTORY	Higher	1890, 0.358, ESE
H33	GREENFIELD USED CARS	20240 GRAND RIVER AV	LUST, UST, AIRS	Higher	2118, 0.401, ESE
H34		20240 GRANDRIVER	BEA	Higher	2118, 0.401, ESE
H35	GREENFIELD USED CARS	20240 GRAND RIVER AV	INVENTORY, WDS	Higher	2118, 0.401, ESE
36	WEST STAR DODGE INC	20255 GRAND RIVER AV	LUST, UST	Lower	2205, 0.418, ESE
37	B & D GAS MART INC	21740 W MCNICHOLS RD	LUST, UST, Financial Assurance	Higher	2332, 0.442, WNW
38	AMOCO OIL CO	20121 W MCNICHOLS RD	LUST, INVENTORY, WDS	Higher	2387, 0.452, ENE
39	WESTBROOK MERCURY SP	15740 WESTBROOK ROAD	SEMS	Lower	2402, 0.455, SSW

EXECUTIVE SUMMARY

TARGET PROPERTY SEARCH RESULTS

The target property was not listed in any of the databases searched by EDR.

DATABASES WITH NO MAPPED SITES

No mapped sites were found in EDR's search of available ("reasonably ascertainable ") government records either on the target property or within the search radius around the target property for the following databases:

STANDARD ENVIRONMENTAL RECORDS

Federal NPL site list

NPL..... National Priority List
Proposed NPL..... Proposed National Priority List Sites
NPL LIENS..... Federal Superfund Liens

Federal Delisted NPL site list

Delisted NPL..... National Priority List Deletions

Federal CERCLIS list

FEDERAL FACILITY..... Federal Facility Site Information listing

Federal CERCLIS NFRAP site list

SEMS-ARCHIVE..... Superfund Enterprise Management System Archive

Federal RCRA CORRACTS facilities list

CORRACTS..... Corrective Action Report

Federal RCRA non-CORRACTS TSD facilities list

RCRA-TSDF..... RCRA - Treatment, Storage and Disposal

Federal RCRA generators list

RCRA-LQG..... RCRA - Large Quantity Generators

Federal institutional controls / engineering controls registries

LUCIS..... Land Use Control Information System
US ENG CONTROLS..... Engineering Controls Sites List
US INST CONTROLS..... Institutional Controls Sites List

Federal ERNS list

ERNS..... Emergency Response Notification System

EXECUTIVE SUMMARY

State- and tribal - equivalent CERCLIS

SHWS..... This state does not maintain a SHWS list. See the Federal CERCLIS list and Federal NPL list.

State and tribal landfill and/or solid waste disposal site lists

SWF/LF..... Solid Waste Facilities Database

State and tribal leaking storage tank lists

INDIAN LUST..... Leaking Underground Storage Tanks on Indian Land

State and tribal registered storage tank lists

FEMA UST..... Underground Storage Tank Listing

AST..... Aboveground Tanks

INDIAN UST..... Underground Storage Tanks on Indian Land

State and tribal voluntary cleanup sites

INDIAN VCP..... Voluntary Cleanup Priority Listing

State and tribal Brownfields sites

BROWNFIELDS..... Brownfields and UST Site Database

ADDITIONAL ENVIRONMENTAL RECORDS

Local Brownfield lists

US BROWNFIELDS..... A Listing of Brownfields Sites

Local Lists of Landfill / Solid Waste Disposal Sites

SWRCY..... Recycling Facilities

HIST LF..... Inactive Solid Waste Facilities

INDIAN ODI..... Report on the Status of Open Dumps on Indian Lands

DEBRIS REGION 9..... Torres Martinez Reservation Illegal Dump Site Locations

ODI..... Open Dump Inventory

IHS OPEN DUMPS..... Open Dumps on Indian Land

Local Lists of Hazardous waste / Contaminated Sites

US HIST CDL..... Delisted National Clandestine Laboratory Register

PART 201..... Part 201 Site List

CDL..... Clandestine Drug Lab Listing

DEL PART 201..... Delisted List of Contaminated Sites

US CDL..... National Clandestine Laboratory Register

PFAS..... PFAS Contaminated Sites Listing

Local Land Records

LIENS..... Lien List

EXECUTIVE SUMMARY

LIENS 2..... CERCLA Lien Information

Records of Emergency Release Reports

HMIRS..... Hazardous Materials Information Reporting System
SPILLS..... Pollution Emergency Alerting System

Other Ascertainable Records

FUDS..... Formerly Used Defense Sites
DOD..... Department of Defense Sites
SCRD DRYCLEANERS..... State Coalition for Remediation of Drycleaners Listing
US FIN ASSUR..... Financial Assurance Information
EPA WATCH LIST..... EPA WATCH LIST
2020 COR ACTION..... 2020 Corrective Action Program List
TSCA..... Toxic Substances Control Act
TRIS..... Toxic Chemical Release Inventory System
SSTS..... Section 7 Tracking Systems
ROD..... Records Of Decision
RMP..... Risk Management Plans
RAATS..... RCRA Administrative Action Tracking System
PRP..... Potentially Responsible Parties
PADS..... PCB Activity Database System
ICIS..... Integrated Compliance Information System
FTTS..... FIFRA/ TSCA Tracking System - FIFRA (Federal Insecticide, Fungicide, & Rodenticide Act)/TSCA (Toxic Substances Control Act)
MLTS..... Material Licensing Tracking System
COAL ASH DOE..... Steam-Electric Plant Operation Data
COAL ASH EPA..... Coal Combustion Residues Surface Impoundments List
PCB TRANSFORMER..... PCB Transformer Registration Database
RADINFO..... Radiation Information Database
HIST FTTS..... FIFRA/TSCA Tracking System Administrative Case Listing
DOT OPS..... Incident and Accident Data
CONSENT..... Superfund (CERCLA) Consent Decrees
INDIAN RESERV..... Indian Reservations
FUSRAP..... Formerly Utilized Sites Remedial Action Program
UMTRA..... Uranium Mill Tailings Sites
LEAD SMELTERS..... Lead Smelter Sites
US AIRS..... Aerometric Information Retrieval System Facility Subsystem
US MINES..... Mines Master Index File
ABANDONED MINES..... Abandoned Mines
FINDS..... Facility Index System/Facility Registry System
UXO..... Unexploded Ordnance Sites
DOCKET HWC..... Hazardous Waste Compliance Docket Listing
ECHO..... Enforcement & Compliance History Information
FUELS PROGRAM..... EPA Fuels Program Registered Listing
AIRS..... Permit and Emissions Inventory Data
ASBESTOS..... ASBESTOS
COAL ASH..... Coal Ash Disposal Sites
Financial Assurance..... Financial Assurance Information Listing
LEAD..... Lead Safe Housing Registry
NPDES..... List of Active NPDES Permits
UIC..... Underground Injection Wells Database
WDS..... Waste Data System
MINES MRDS..... Mineral Resources Data System

EXECUTIVE SUMMARY

EDR HIGH RISK HISTORICAL RECORDS

EDR Exclusive Records

EDR MGP..... EDR Proprietary Manufactured Gas Plants

EDR RECOVERED GOVERNMENT ARCHIVES

Exclusive Recovered Govt. Archives

RGA PART 201..... Recovered Government Archive State Hazardous Waste Facilities List

RGA LF..... Recovered Government Archive Solid Waste Facilities List

RGA LUST..... Recovered Government Archive Leaking Underground Storage Tank

SURROUNDING SITES: SEARCH RESULTS

Surrounding sites were identified in the following databases.

Elevations have been determined from the USGS Digital Elevation Model and should be evaluated on a relative (not an absolute) basis. Relative elevation information between sites of close proximity should be field verified. Sites with an elevation equal to or higher than the target property have been differentiated below from sites with an elevation lower than the target property.

Page numbers and map identification numbers refer to the EDR Radius Map report where detailed data on individual sites can be reviewed.

Sites listed in ***bold italics*** are in multiple databases.

Unmappable (orphan) sites are not considered in the foregoing analysis.

STANDARD ENVIRONMENTAL RECORDS

Federal CERCLIS list

SEMS: SEMS (Superfund Enterprise Management System) tracks hazardous waste sites, potentially hazardous waste sites, and remedial activities performed in support of EPA's Superfund Program across the United States. The list was formerly know as CERCLIS, renamed to SEMS by the EPA in 2015. The list contains data on potentially hazardous waste sites that have been reported to the USEPA by states, municipalities, private companies and private persons, pursuant to Section 103 of the Comprehensive Environmental Response, Compensation, and Liability Act (CERCLA). This dataset also contains sites which are either proposed to or on the National Priorities List (NPL) and the sites which are in the screening and assessment phase for possible inclusion on the NPL.

A review of the SEMS list, as provided by EDR, and dated 07/29/2020 has revealed that there is 1 SEMS site within approximately 0.5 miles of the target property.

<u>Lower Elevation</u>	<u>Address</u>	<u>Direction / Distance</u>	<u>Map ID</u>	<u>Page</u>
WESTBROOK MERCURY SP Site ID: 0510166 EPA Id: MIN000510166	15740 WESTBROOK ROAD	SSW 1/4 - 1/2 (0.455 mi.)	39	61

EXECUTIVE SUMMARY

Federal RCRA generators list

RCRA-SQG: RCRAInfo is EPA's comprehensive information system, providing access to data supporting the Resource Conservation and Recovery Act (RCRA) of 1976 and the Hazardous and Solid Waste Amendments (HSWA) of 1984. The database includes selective information on sites which generate, transport, store, treat and/or dispose of hazardous waste as defined by the Resource Conservation and Recovery Act (RCRA). Small quantity generators (SQGs) generate between 100 kg and 1,000 kg of hazardous waste per month.

A review of the RCRA-SQG list, as provided by EDR, and dated 03/23/2020 has revealed that there is 1 RCRA-SQG site within approximately 0.25 miles of the target property.

<u>Equal/Higher Elevation</u>	<u>Address</u>	<u>Direction / Distance</u>	<u>Map ID</u>	<u>Page</u>
MEIJER INC EPA ID:: MID100301654	21431 GRAND RIVER AV	WNW 1/8 - 1/4 (0.194 mi.)	24	35

RCRA-VSQQ: RCRAInfo is EPA's comprehensive information system, providing access to data supporting the Resource Conservation and Recovery Act (RCRA) of 1976 and the Hazardous and Solid Waste Amendments (HSWA) of 1984. The database includes selective information on sites which generate, transport, store, treat and/or dispose of hazardous waste as defined by the Resource Conservation and Recovery Act (RCRA). Very small quantity generators (VSQGs) generate less than 100 kg of hazardous waste, or less than 1 kg of acutely hazardous waste per month.

A review of the RCRA-VSQQ list, as provided by EDR, and dated 03/23/2020 has revealed that there are 4 RCRA-VSQQ sites within approximately 0.25 miles of the target property.

<u>Equal/Higher Elevation</u>	<u>Address</u>	<u>Direction / Distance</u>	<u>Map ID</u>	<u>Page</u>
CITY OF DETROIT PUBL EPA ID:: MIK242272524	16861 TRINITY ST	NNW 0 - 1/8 (0.084 mi.)	9	14
QUALITY 40 MINUTE CL EPA ID:: MID982427676	21215 GRAND RIVER AV	NW 0 - 1/8 (0.089 mi.)	D11	16
KAR KRAFT COLLISION EPA ID:: MID981792906	20735 GRAND RIVER AV	ESE 0 - 1/8 (0.095 mi.)	C12	18
MIRIAM & W CLEANERS EPA ID:: MIR000004101	20517 GRAND RIVER AV	ESE 1/8 - 1/4 (0.222 mi.)	F25	37

State and tribal leaking storage tank lists

LUST: The Leaking Underground Storage Tank Incident Reports contain an inventory of reported leaking underground storage tank incidents. The data come from the Department of Environmental Quality's Leaking Underground Storage Tank (LUST) Database.

A review of the LUST list, as provided by EDR, and dated 04/03/2020 has revealed that there are 8 LUST sites within approximately 0.5 miles of the target property.

<u>Equal/Higher Elevation</u>	<u>Address</u>	<u>Direction / Distance</u>	<u>Map ID</u>	<u>Page</u>
FIRE DEPT ENGINE #54 Release Status: Closed Substance Release: Diesel	16825 TRINITY ST	NNW 0 - 1/8 (0.057 mi.)	B7	11

EXECUTIVE SUMMARY

Facility Id: 00019124				
POLICE DEPARTMENT PR	21400 GRAND RIVER AV	NW 1/8 - 1/4 (0.159 mi.)	E21	28
Release Status: Closed Substance Release: Gasoline Facility Id: 00019143				
AUTO ZONE INC	21174 W MCNICHOLS RD	NNW 1/8 - 1/4 (0.171 mi.)	22	29
Release Status: Open Substance Release: Unknown Facility Id: 00039280				
FORMER B & H AUTO RE	20300 GRAND RIVER AV	ESE 1/4 - 1/2 (0.358 mi.)	H32	43
Release Status: Closed Substance Release: Gasoline Facility Id: 00037623				
GREENFIELD USED CARS	20240 GRAND RIVER AV	ESE 1/4 - 1/2 (0.401 mi.)	H33	47
Release Status: Open Substance Release: Gasoline, Heating Oil Facility Id: 00036737				
B & D GAS MART INC	21740 W MCNICHOLS RD	WNW 1/4 - 1/2 (0.442 mi.)	37	56
Release Status: Closed Substance Release: Gasoline, Gasoline, Gasoline Facility Id: 00037354				
AMOCO OIL CO	20121 W MCNICHOLS RD	ENE 1/4 - 1/2 (0.452 mi.)	38	60
Release Status: Closed Substance Release: Unknown Facility Id: 00018470				
Lower Elevation	Address	Direction / Distance	Map ID	Page
WEST STAR DODGE INC	20255 GRAND RIVER AV	ESE 1/4 - 1/2 (0.418 mi.)	36	53
Release Status: Closed Facility Id: 00021052				

State and tribal registered storage tank lists

UST: The Underground Storage Tank database contains registered USTs. USTs are regulated under Subtitle I of the Resource Conservation and Recovery Act (RCRA). The data come from the Department of Environmental Quality's Michigan UST database.

A review of the UST list, as provided by EDR, has revealed that there are 5 UST sites within approximately 0.25 miles of the target property.

Equal/Higher Elevation	Address	Direction / Distance	Map ID	Page
FIRE DEPT ENGINE #54	16825 TRINITY ST	NNW 0 - 1/8 (0.057 mi.)	B7	11
Database: UST, Date of Government Version: 05/07/2019 Tank Status: Removed from Ground Tank Status: Currently In Use Facility Type: ACTIVE Facility Id: 00019124				
POLICE DEPARTMENT PR	21400 GRAND RIVER AV	NW 1/8 - 1/4 (0.159 mi.)	E21	28
Database: UST, Date of Government Version: 05/07/2019				

EXECUTIVE SUMMARY

Tank Status: Removed from Ground
Facility Type: CLOSED
Facility Id: 00019143

AUTO ZONE INC **21174 W MCNICHOLS RD** **NNW 1/8 - 1/4 (0.171 mi.)** **22** **29**

Database: UST, Date of Government Version: 05/07/2019
Tank Status: Removed from Ground
Facility Type: CLOSED
Facility Id: 00039280

MEIJER #286 **21385 GRAND RIVER AV** **NW 1/8 - 1/4 (0.182 mi.)** **23** **33**

Database: UST, Date of Government Version: 05/07/2019
Tank Status: Currently In Use
Facility Type: ACTIVE
Facility Id: 00042514

<u>Lower Elevation</u>	<u>Address</u>	<u>Direction / Distance</u>	<u>Map ID</u>	<u>Page</u>
HESS GLASS CO Database: UST, Date of Government Version: 05/07/2019 Tank Status: Closed in Ground Tank Status: Removed from Ground Facility Type: CLOSED Facility Id: 00004223	17122 BRAILE ST	NNE 1/8 - 1/4 (0.237 mi.)	27	40

State and tribal institutional control / engineering control registries

AUL: A listing of sites with institutional and/or engineering controls in place.

A review of the AUL list, as provided by EDR, and dated 07/28/2020 has revealed that there is 1 AUL site within approximately 0.5 miles of the target property.

<u>Equal/Higher Elevation</u>	<u>Address</u>	<u>Direction / Distance</u>	<u>Map ID</u>	<u>Page</u>
FORMER B & H AUTO RE Facility ID: 00037623	20300 GRAND RIVER AV	ESE 1/4 - 1/2 (0.358 mi.)	H32	43

ADDITIONAL ENVIRONMENTAL RECORDS

Local Lists of Hazardous waste / Contaminated Sites

INVENTORY: The Inventory of Facilities has three data sources: Facilities under Part 201, Environmental Remediation, of the Natural Resources and Environmental Protection Act, 1994 PA 451, as amended (NREPA) identified through state funded or private party response activities (Projects); Facilities under Part 213, Leaking Underground Storage Tanks of the NREPA; and Facilities identified through submittals of Baseline Environmental Assessments (BEA) submitted pursuant to Part 201 or Part 213 of the NREPA. The Part 201 Projects Inventory does not include all of the facilities that are subject to regulation under Part 201 because owners are not required to inform the Department of Environmental Quality (DEQ) about the facilities and can pursue cleanup independently. Facilities that are not known to DEQ are not on the Inventory, nor are locations with releases that resulted in low environmental impact. Part 213 facilities listed here may have

EXECUTIVE SUMMARY

more than one release; a list of releases for which corrective actions have been completed and list of releases for which corrective action has not been completed is located on the Leaking Underground Storage Tanks Site Search webpage. The DEQ may or may not have reviewed and concurred with the conclusion that the corrective actions described in a closure report meets criteria. A BEA is a document that new or prospective property owners/operations disclose to the DEQ identifying the property as a facility pursuant to Part 201 and Part 213. The Inventory of BEA Facilities overlaps in part with the Part 201 Projects facilities and Part 213 facilities. There may be more than one BEA for each facility.

A review of the INVENTORY list, as provided by EDR, and dated 04/20/2020 has revealed that there are 8 INVENTORY sites within approximately 0.5 miles of the target property.

<u>Equal/Higher Elevation</u>	<u>Address</u>	<u>Direction / Distance</u>	<u>Map ID</u>	<u>Page</u>
DETROIT POLICE 8TH P AUTO ZONE INC Facility ID: 82006968 Facility ID: 00039280	21310 GRAND RIVER (2 21174 W MCNICHOLS RD	NW 1/8 - 1/4 (0.138 mi.) NNW 1/8 - 1/4 (0.171 mi.)	E17 22	24 29
REDFORD HIGH SCHOOL DETROIT POLICE DEPAR FORMER B & H AUTO RE Facility ID: 00037623	21431 WEST GRAND RIV 21555 WEST MCNICHOLS 20300 GRAND RIVER AV	WNW 1/4 - 1/2 (0.259 mi.) WNW 1/4 - 1/2 (0.328 mi.) ESE 1/4 - 1/2 (0.358 mi.)	G28 30 H32	41 42 43
GREENFIELD USED CARS Facility ID: 00036737	20240 GRAND RIVER AV	ESE 1/4 - 1/2 (0.401 mi.)	H35	52
AMOCO OIL CO Facility ID: 00018470	20121 W MCNICHOLS RD	ENE 1/4 - 1/2 (0.452 mi.)	38	60
<u>Lower Elevation</u>	<u>Address</u>	<u>Direction / Distance</u>	<u>Map ID</u>	<u>Page</u>
BURT PK-6 Facility ID: 82002960	20710 PILGRIM STREET	SSE 1/4 - 1/2 (0.354 mi.)	31	42

Other Ascertainable Records

RCRA NonGen / NLR: RCRAInfo is EPA's comprehensive information system, providing access to data supporting the Resource Conservation and Recovery Act (RCRA) of 1976 and the Hazardous and Solid Waste Amendments (HSWA) of 1984. The database includes selective information on sites which generate, transport, store, treat and/or dispose of hazardous waste as defined by the Resource Conservation and Recovery Act (RCRA). Non-Generators do not presently generate hazardous waste.

A review of the RCRA NonGen / NLR list, as provided by EDR, and dated 03/23/2020 has revealed that there are 4 RCRA NonGen / NLR sites within approximately 0.25 miles of the target property.

<u>Equal/Higher Elevation</u>	<u>Address</u>	<u>Direction / Distance</u>	<u>Map ID</u>	<u>Page</u>
CITY OF DETROIT FIRE EPA ID:: MI0000261032	16825 TRINITY ST	NNW 0 - 1/8 (0.057 mi.)	B6	9
WESTBROOK AUTOMOTIVE EPA ID:: MID985649326	21243 GRAND RIVER AV	NW 0 - 1/8 (0.114 mi.)	D16	22
CITY OF DETROIT POLI EPA ID:: MI0000260570	21400 GRAND RIVER	NW 1/8 - 1/4 (0.147 mi.)	E18	24
<u>Lower Elevation</u>	<u>Address</u>	<u>Direction / Distance</u>	<u>Map ID</u>	<u>Page</u>
DETROIT COMPLETE AUT	20650 GRAND RIVER AV	E 1/8 - 1/4 (0.152 mi.)	20	26

EXECUTIVE SUMMARY

EPA ID:: MIK109079355

BEA: A BEA is a document that new or prospective property owners/operations disclose to the DEQ identifying the property as a facility pursuant to Part 201 and Part 213. The Inventory of BEA Facilities overlaps in part with the Part 201 Projects facilities and Part 213 facilities. There may be more than one BEA for each facility.

A review of the BEA list, as provided by EDR, and dated 08/21/2013 has revealed that there are 3 BEA sites within approximately 0.5 miles of the target property.

<u>Equal/Higher Elevation</u>	<u>Address</u>	<u>Direction / Distance</u>	<u>Map ID</u>	<u>Page</u>
DETROIT POLICE 8TH P	21310 GRAND RIVER	NW 1/8 - 1/4 (0.148 mi.)	E19	26
REDFORD HIGH SCHOOL	21431 WEST GRAND RIV	WNW 1/4 - 1/2 (0.259 mi.)	G29	42
Not reported	20240 GRANDRIVER	ESE 1/4 - 1/2 (0.401 mi.)	H34	52

DRYCLEANERS: A listing of drycleaning facilities in Michigan.

A review of the DRYCLEANERS list, as provided by EDR, and dated 12/12/2019 has revealed that there are 2 DRYCLEANERS sites within approximately 0.25 miles of the target property.

<u>Equal/Higher Elevation</u>	<u>Address</u>	<u>Direction / Distance</u>	<u>Map ID</u>	<u>Page</u>
NEW QUALITY 40 MINUT Establishment#: 8200034	21215 GRAND RIVER	NW 0 - 1/8 (0.103 mi.)	D14	21
MIRIAM & W CLEANERS Establishment#: 8200065	20517 GRAND RIVER	ESE 1/8 - 1/4 (0.222 mi.)	F26	39

EDR HIGH RISK HISTORICAL RECORDS

EDR Exclusive Records

EDR Hist Auto: EDR has searched selected national collections of business directories and has collected listings of potential gas station/filling station/service station sites that were available to EDR researchers. EDR's review was limited to those categories of sources that might, in EDR's opinion, include gas station/filling station/service station establishments. The categories reviewed included, but were not limited to gas, gas station, gasoline station, filling station, auto, automobile repair, auto service station, service station, etc. This database falls within a category of information EDR classifies as "High Risk Historical Records", or HRHR. EDR's HRHR effort presents unique and sometimes proprietary data about past sites and operations that typically create environmental concerns, but may not show up in current government records searches.

A review of the EDR Hist Auto list, as provided by EDR, has revealed that there are 8 EDR Hist Auto sites within approximately 0.125 miles of the target property.

<u>Equal/Higher Elevation</u>	<u>Address</u>	<u>Direction / Distance</u>	<u>Map ID</u>	<u>Page</u>
SHOLDON S FRIENDLY S	20914 GRAND RIVER	NNE 0 - 1/8 (0.011 mi.)	A1	8
CARMER WM E	20855 GRAND RIVER AV	ENE 0 - 1/8 (0.028 mi.)	A4	8
MEITZKE CLIFFORD H	20751 GRAND RIVER AV	E 0 - 1/8 (0.078 mi.)	C8	14
NORTHWEST CORVETTE R	20735 W GRAND RIVER	ESE 0 - 1/8 (0.095 mi.)	C13	21
TRANSMISSION REBUILD	21243 W GRAND RIVER	NW 0 - 1/8 (0.112 mi.)	D15	21

EXECUTIVE SUMMARY

<u>Lower Elevation</u>	<u>Address</u>	<u>Direction / Distance</u>	<u>Map ID</u>	<u>Page</u>
KLETT CADILLAC CO	21121 GRAND RIVER AV	NW 0 - 1/8 (0.022 mi.)	B2	8
THOMPSON WM J	21100 GRAND RIVER AV	NNW 0 - 1/8 (0.022 mi.)	B3	8
MORRICE ALEX	21151 GRAND RIVER AV	NW 0 - 1/8 (0.053 mi.)	B5	9

EDR Hist Cleaner: EDR has searched selected national collections of business directories and has collected listings of potential dry cleaner sites that were available to EDR researchers. EDR's review was limited to those categories of sources that might, in EDR's opinion, include dry cleaning establishments. The categories reviewed included, but were not limited to dry cleaners, cleaners, laundry, laundromat, cleaning/laundry, wash & dry etc. This database falls within a category of information EDR classifies as "High Risk Historical Records", or HRHR. EDR's HRHR effort presents unique and sometimes proprietary data about past sites and operations that typically create environmental concerns, but may not show up in current government records searches.

A review of the EDR Hist Cleaner list, as provided by EDR, has revealed that there is 1 EDR Hist Cleaner site within approximately 0.125 miles of the target property.

<u>Equal/Higher Elevation</u>	<u>Address</u>	<u>Direction / Distance</u>	<u>Map ID</u>	<u>Page</u>
QUALITY 40 MINUTE CL	21215 GRAND RIVER AV	NW 0 - 1/8 (0.085 mi.)	D10	16

EXECUTIVE SUMMARY

There were no unmapped sites in this report.

OVERVIEW MAP - 6172809.2S



-  Target Property
-  Sites at elevations higher than or equal to the target property
-  Sites at elevations lower than the target property
-  Manufactured Gas Plants
-  National Priority List Sites
-  Dept. Defense Sites
-  Indian Reservations BIA
-  Special Flood Hazard Area (1%)
-  0.2% Annual Chance Flood Hazard
-  National Wetland Inventory
-  State Wetlands








This report includes Interactive Map Layers to display and/or hide map information. The legend includes only those icons for the default map view.




SITE NAME: 16711 Burt Rd
 ADDRESS: 16711 Burt Rd
 Detroit MI 48219
 LAT/LONG: 42.411928 / 83.248006

CLIENT: Applied Science & Technology
 CONTACT: Laura Gray
 INQUIRY #: 6172809.2s
 DATE: August 28, 2020 12:06 pm

DETAIL MAP - 6172809.2S



-  Target Property
-  Sites at elevations higher than or equal to the target property
-  Sites at elevations lower than the target property
-  Manufactured Gas Plants
-  Sensitive Receptors
-  National Priority List Sites
-  Dept. Defense Sites

-  Indian Reservations BIA
-  Special Flood Hazard Area (1%)
-  0.2% Annual Chance Flood Hazard

This report includes Interactive Map Layers to display and/or hide map information. The legend includes only those icons for the default map view.

SITE NAME: 16711 Burt Rd
 ADDRESS: 16711 Burt Rd
 Detroit MI 48219
 LAT/LONG: 42.411928 / 83.248006

CLIENT: Applied Science & Technology
 CONTACT: Laura Gray
 INQUIRY #: 6172809.2s
 DATE: August 28, 2020 12:07 pm

MAP FINDINGS SUMMARY

Database	Search Distance (Miles)	Target Property	< 1/8	1/8 - 1/4	1/4 - 1/2	1/2 - 1	> 1	Total Plotted
STANDARD ENVIRONMENTAL RECORDS								
<i>Federal NPL site list</i>								
NPL	1.000		0	0	0	0	NR	0
Proposed NPL	1.000		0	0	0	0	NR	0
NPL LIENS	1.000		0	0	0	0	NR	0
<i>Federal Delisted NPL site list</i>								
Delisted NPL	1.000		0	0	0	0	NR	0
<i>Federal CERCLIS list</i>								
FEDERAL FACILITY	0.500		0	0	0	NR	NR	0
SEMS	0.500		0	0	1	NR	NR	1
<i>Federal CERCLIS NFRAP site list</i>								
SEMS-ARCHIVE	0.500		0	0	0	NR	NR	0
<i>Federal RCRA CORRACTS facilities list</i>								
CORRACTS	1.000		0	0	0	0	NR	0
<i>Federal RCRA non-CORRACTS TSD facilities list</i>								
RCRA-TSDF	0.500		0	0	0	NR	NR	0
<i>Federal RCRA generators list</i>								
RCRA-LQG	0.250		0	0	NR	NR	NR	0
RCRA-SQG	0.250		0	1	NR	NR	NR	1
RCRA-VSQG	0.250		3	1	NR	NR	NR	4
<i>Federal institutional controls / engineering controls registries</i>								
LUCIS	0.500		0	0	0	NR	NR	0
US ENG CONTROLS	0.500		0	0	0	NR	NR	0
US INST CONTROLS	0.500		0	0	0	NR	NR	0
<i>Federal ERNS list</i>								
ERNS	0.001		0	NR	NR	NR	NR	0
<i>State- and tribal - equivalent CERCLIS</i>								
SHWS	1.000		0	0	0	0	NR	0
<i>State and tribal landfill and/or solid waste disposal site lists</i>								
SWF/LF	0.500		0	0	0	NR	NR	0
<i>State and tribal leaking storage tank lists</i>								
LUST	0.500		1	2	5	NR	NR	8
INDIAN LUST	0.500		0	0	0	NR	NR	0
<i>State and tribal registered storage tank lists</i>								
FEMA UST	0.250		0	0	NR	NR	NR	0

MAP FINDINGS SUMMARY

Database	Search Distance (Miles)	Target Property	< 1/8	1/8 - 1/4	1/4 - 1/2	1/2 - 1	> 1	Total Plotted
UST	0.250		1	4	NR	NR	NR	5
AST	0.250		0	0	NR	NR	NR	0
INDIAN UST	0.250		0	0	NR	NR	NR	0
State and tribal institutional control / engineering control registries								
AUL	0.500		0	0	1	NR	NR	1
State and tribal voluntary cleanup sites								
INDIAN VCP	0.500		0	0	0	NR	NR	0
State and tribal Brownfields sites								
BROWNFIELDS	0.500		0	0	0	NR	NR	0
ADDITIONAL ENVIRONMENTAL RECORDS								
Local Brownfield lists								
US BROWNFIELDS	0.500		0	0	0	NR	NR	0
Local Lists of Landfill / Solid Waste Disposal Sites								
SWRCY	0.500		0	0	0	NR	NR	0
HIST LF	0.500		0	0	0	NR	NR	0
INDIAN ODI	0.500		0	0	0	NR	NR	0
DEBRIS REGION 9	0.500		0	0	0	NR	NR	0
ODI	0.500		0	0	0	NR	NR	0
IHS OPEN DUMPS	0.500		0	0	0	NR	NR	0
Local Lists of Hazardous waste / Contaminated Sites								
US HIST CDL	0.001		0	NR	NR	NR	NR	0
INVENTORY	0.500		0	2	6	NR	NR	8
PART 201	1.000		0	0	0	0	NR	0
CDL	0.001		0	NR	NR	NR	NR	0
DEL PART 201	1.000		0	0	0	0	NR	0
US CDL	0.001		0	NR	NR	NR	NR	0
PFAS	0.500		0	0	0	NR	NR	0
Local Land Records								
LIENS	0.001		0	NR	NR	NR	NR	0
LIENS 2	0.001		0	NR	NR	NR	NR	0
Records of Emergency Release Reports								
HMIRS	0.001		0	NR	NR	NR	NR	0
SPILLS	0.001		0	NR	NR	NR	NR	0
Other Ascertainable Records								
RCRA NonGen / NLR	0.250		2	2	NR	NR	NR	4
FUDES	1.000		0	0	0	0	NR	0
DOD	1.000		0	0	0	0	NR	0

MAP FINDINGS SUMMARY

Database	Search Distance (Miles)	Target Property	< 1/8	1/8 - 1/4	1/4 - 1/2	1/2 - 1	> 1	Total Plotted
SCRD DRYCLEANERS	0.500		0	0	0	NR	NR	0
US FIN ASSUR	0.001		0	NR	NR	NR	NR	0
EPA WATCH LIST	0.001		0	NR	NR	NR	NR	0
2020 COR ACTION	0.250		0	0	NR	NR	NR	0
TSCA	0.001		0	NR	NR	NR	NR	0
TRIS	0.001		0	NR	NR	NR	NR	0
SSTS	0.001		0	NR	NR	NR	NR	0
ROD	1.000		0	0	0	0	NR	0
RMP	0.001		0	NR	NR	NR	NR	0
RAATS	0.001		0	NR	NR	NR	NR	0
PRP	0.001		0	NR	NR	NR	NR	0
PADS	0.001		0	NR	NR	NR	NR	0
ICIS	0.001		0	NR	NR	NR	NR	0
FTTS	0.001		0	NR	NR	NR	NR	0
MLTS	0.001		0	NR	NR	NR	NR	0
COAL ASH DOE	0.001		0	NR	NR	NR	NR	0
COAL ASH EPA	0.500		0	0	0	NR	NR	0
PCB TRANSFORMER	0.001		0	NR	NR	NR	NR	0
RADINFO	0.001		0	NR	NR	NR	NR	0
HIST FTTS	0.001		0	NR	NR	NR	NR	0
DOT OPS	0.001		0	NR	NR	NR	NR	0
CONSENT	1.000		0	0	0	0	NR	0
INDIAN RESERV	1.000		0	0	0	0	NR	0
FUSRAP	1.000		0	0	0	0	NR	0
UMTRA	0.500		0	0	0	NR	NR	0
LEAD SMELTERS	0.001		0	NR	NR	NR	NR	0
US AIRS	0.001		0	NR	NR	NR	NR	0
US MINES	0.250		0	0	NR	NR	NR	0
ABANDONED MINES	0.250		0	0	NR	NR	NR	0
FINDS	0.001		0	NR	NR	NR	NR	0
UXO	1.000		0	0	0	0	NR	0
DOCKET HWC	0.001		0	NR	NR	NR	NR	0
ECHO	0.001		0	NR	NR	NR	NR	0
FUELS PROGRAM	0.250		0	0	NR	NR	NR	0
AIRS	0.001		0	NR	NR	NR	NR	0
ASBESTOS	0.001		0	NR	NR	NR	NR	0
BEA	0.500		0	1	2	NR	NR	3
COAL ASH	0.500		0	0	0	NR	NR	0
DRYCLEANERS	0.250		1	1	NR	NR	NR	2
Financial Assurance	0.001		0	NR	NR	NR	NR	0
LEAD	0.001		0	NR	NR	NR	NR	0
NPDES	0.001		0	NR	NR	NR	NR	0
UIC	0.001		0	NR	NR	NR	NR	0
WDS	0.001		0	NR	NR	NR	NR	0
MINES MRDS	0.001		0	NR	NR	NR	NR	0

EDR HIGH RISK HISTORICAL RECORDS

EDR Exclusive Records

EDR MGP	1.000		0	0	0	0	NR	0
---------	-------	--	---	---	---	---	----	---

MAP FINDINGS SUMMARY

Database	Search Distance (Miles)	Target Property	< 1/8	1/8 - 1/4	1/4 - 1/2	1/2 - 1	> 1	Total Plotted
EDR Hist Auto	0.125		8	NR	NR	NR	NR	8
EDR Hist Cleaner	0.125		1	NR	NR	NR	NR	1
<u>EDR RECOVERED GOVERNMENT ARCHIVES</u>								
<i>Exclusive Recovered Govt. Archives</i>								
RGA PART 201	0.001		0	NR	NR	NR	NR	0
RGA LF	0.001		0	NR	NR	NR	NR	0
RGA LUST	0.001		0	NR	NR	NR	NR	0
- Totals --		0	17	14	15	0	0	46

NOTES:

TP = Target Property

NR = Not Requested at this Search Distance

Sites may be listed in more than one database

MAP FINDINGS

Map ID Direction Distance Elevation	Site	Database(s)	EDR ID Number EPA ID Number
A1 NNE < 1/8 0.011 mi. 57 ft.	SHOLDON S FRIENDLY SERVICE 20914 GRAND RIVER DETROIT, MI Site 1 of 2 in cluster A	EDR Hist Auto	1009489324 N/A
Relative: Higher	EDR Hist Auto		
Actual: 634 ft.	Year: Name: 1935 THOMPSON WM J 1940 THOMPSON WM J 1956 SHOLDON S FRIENDLY SERVICE	Type: GASOLINE AND OIL SERVICE STATIONS GASOLINE AND OIL SERVICE STATIONS GASOLINE STATIONS	
B2 NW < 1/8 0.022 mi. 114 ft.	KLETT CADILLAC CO 21121 GRAND RIVER AVE DETROIT, MI Site 1 of 5 in cluster B	EDR Hist Auto	1009489408 N/A
Relative: Lower	EDR Hist Auto		
Actual: 630 ft.	Year: Name: 1965 KLETT CADILLAC CO 1974 DICKS AUTO & PLATE GLASS CO* 1975 DICKS AUTO & PLATE GLASS CO* 1976 DICKS AUTO & PLATE GLASS CO* 1977 DICKS AUTO & PLATE GLASS CO* 1978 DICKS AUTO & PLATE GLASS CO* 1979 DICKS AUTO & PLATE GLASS CO* 1980 DICKS AUTO & PLATE GLASS CO*	Type: AUTOMOBILE REPAIRING Automotive Repair Shops, NEC Automotive Repair Shops, NEC Automotive Repair Shops, NEC Automotive Repair Shops, NEC Automotive Repair Shops, NEC Automotive Repair Shops, NEC Automotive Repair Shops, NEC	
B3 NNW < 1/8 0.022 mi. 116 ft.	THOMPSON WM J 21100 GRAND RIVER AVE DETROIT, MI Site 2 of 5 in cluster B	EDR Hist Auto	1009489395 N/A
Relative: Lower	EDR Hist Auto		
Actual: 630 ft.	Year: Name: 1931 THOMPSON WM J	Type: GASOLINE AND OIL SERVICE STATIONS	
A4 ENE < 1/8 0.028 mi. 149 ft.	CARMER WM E 20855 GRAND RIVER AVE DETROIT, MI Site 2 of 2 in cluster A	EDR Hist Auto	1009489304 N/A
Relative: Higher	EDR Hist Auto		
Actual: 634 ft.	Year: Name: 1935 CARMER WM E	Type: GASOLINE AND OIL SERVICE STATIONS	

Map ID
Direction
Distance
Elevation

MAP FINDINGS

Site

Database(s)

EDR ID Number
EPA ID Number

B5
NW
< 1/8
0.053 mi.
278 ft.

MORRICE ALEX
21151 GRAND RIVER AVE
DETROIT, MI

EDR Hist Auto **1009489414**
N/A

Relative: EDR Hist Auto
Lower

Actual:
630 ft.

Year:	Name:	Type:
1935	MORRICE ALEX	GASOLINE AND OIL SERVICE STATIONS
1940	MORRICE S SUPER SERVICE	GASOLINE AND OIL SERVICE STATIONS
1965	MORGANA S SERVICE	AUTOMOBILE REPAIRING
1969	MORANS SERVICE	General Automotive Repair Shops
1969	MORGANOS SERVICE	General Automotive Repair Shops
1970	MORGANO S SERVICE	AUTOMOBILE REPAIRING
1970	MORGANOS SERVICE	General Automotive Repair Shops
1970	MORANS SERVICE	General Automotive Repair Shops
1971	MORANS SERVICE	General Automotive Repair Shops
1971	MORGANOS SERVICE	General Automotive Repair Shops
1972	MORANS SERVICE	General Automotive Repair Shops
1972	MORGANOS SERVICE	General Automotive Repair Shops
1973	MORGANOS SERVICE	General Automotive Repair Shops
1973	MORANS SERVICE	General Automotive Repair Shops
1974	MORANS SERVICE	General Automotive Repair Shops
1974	MORGANOS SERVICE	General Automotive Repair Shops
1975	MORGANOS SERVICE	General Automotive Repair Shops
1975	MORANS SERVICE	General Automotive Repair Shops
1976	MORGANOS SERVICE	General Automotive Repair Shops
1977	MORGANOS SERVICE	General Automotive Repair Shops
1978	MORGANOS SERVICE	General Automotive Repair Shops
1979	MORGANOS SERVICE	General Automotive Repair Shops
1980	MORGANOS SERVICE	General Automotive Repair Shops

B6
NNW
< 1/8
0.057 mi.
300 ft.

CITY OF DETROIT FIRE DEPARTMENT
16825 TRINITY ST
DETROIT, MI 48219

RCRA NonGen / NLR **1000888234**
FINDS **MI0000261032**
ECHO

Relative: RCRA NonGen / NLR:
Higher

Actual:
631 ft.

Date form received by agency: 1997-09-08 00:00:00.0
Facility name: CITY OF DETROIT FIRE DEPARTMENT
Facility address: 16825 TRINITY ST
 DETROIT, MI 48219
EPA ID: MI0000261032
Mailing address: 8221 W DAVISON
 DETROIT, MI 48238
Contact: RONALD BRUNDIDGE
Contact address: 16825 TRINITY ST
 DETROIT, MI 48219
Contact country: US
Contact telephone: 313-833-7296
Contact email: Not reported
EPA Region: 05
Classification: Non-Generator
Description: Handler: Non-Generators do not presently generate hazardous waste

Owner/Operator Summary:
Owner/operator name: DETROIT CITY OF DPW

Map ID
Direction
Distance
Elevation

MAP FINDINGS

Site

Database(s)

EDR ID Number
EPA ID Number

CITY OF DETROIT FIRE DEPARTMENT (Continued)

1000888234

Owner/operator address: Not reported
Not reported
Owner/operator country: Not reported
Owner/operator telephone: Not reported
Owner/operator email: Not reported
Owner/operator fax: Not reported
Owner/operator extension: Not reported
Legal status: Municipal
Owner/Operator Type: Owner
Owner/Op start date: 1970-01-01 00:00:00.
Owner/Op end date: Not reported

Owner/operator name: DETROIT CITY OF DPW
Owner/operator address: Not reported
Not reported
Owner/operator country: Not reported
Owner/operator telephone: Not reported
Owner/operator email: Not reported
Owner/operator fax: Not reported
Owner/operator extension: Not reported
Legal status: Municipal
Owner/Operator Type: Operator
Owner/Op start date: 1970-01-01 00:00:00.
Owner/Op end date: Not reported

Handler Activities Summary:

U.S. importer of hazardous waste: No
Mixed waste (haz. and radioactive): No
Recycler of hazardous waste: No
Transporter of hazardous waste: No
Treater, storer or disposer of HW: No
Underground injection activity: No
On-site burner exemption: No
Furnace exemption: No
Used oil fuel burner: No
Used oil processor: No
User oil refiner: No
Used oil fuel marketer to burner: No
Used oil Specification marketer: No
Used oil transfer facility: No
Used oil transporter: No

Historical Generators:

Date form received by agency: 1994-04-29 00:00:00.0
Site name: CITY OF DETROIT FIRE DEPARTMENT
Classification: Large Quantity Generator

Hazardous Waste Summary:

. Waste code: D001
. Waste name: IGNITABLE WASTE

Violation Status: No violations found

FINDS:

Registry ID: 110003564447

Map ID
 Direction
 Distance
 Elevation

MAP FINDINGS

Site

Database(s)

EDR ID Number
 EPA ID Number

CITY OF DETROIT FIRE DEPARTMENT (Continued)

1000888234

Click Here:

Environmental Interest/Information System:

RCRAInfo is a national information system that supports the Resource Conservation and Recovery Act (RCRA) program through the tracking of events and activities related to facilities that generate, transport, and treat, store, or dispose of hazardous waste. RCRAInfo allows RCRA program staff to track the notification, permit, compliance, and corrective action activities required under RCRA.

[Click this hyperlink](#) while viewing on your computer to access additional FINDS: detail in the EDR Site Report.

ECHO:

Envid: 1000888234
 Registry ID: 110003564447
 DFR URL: <http://echo.epa.gov/detailed-facility-report?fid=110003564447>
 Name: CITY OF DETROIT FIRE DEPARTMENT
 Address: 16825 TRINITY ST
 City,State,Zip: DETROIT, MI 48219

**B7
 NNW
 < 1/8
 0.057 mi.
 300 ft.**

**FIRE DEPT ENGINE #54
 16825 TRINITY ST
 DETROIT, MI 48219
 Site 5 of 5 in cluster B**

**LUST U003330177
 UST N/A
 Financial Assurance
 WDS**

**Relative:
 Higher
 Actual:
 631 ft.**

LUST:
 Name: FIRE DEPT ENGINE #54
 Address: 16825 TRINITY ST
 City,State,Zip: DETROIT, MI 48219-
 Facility ID: 00019124
 Source: STATE OF MICHIGAN
 Owner Name: of Detroit / DPW/CED, City
 Owner Address: 65 Cadillac Square Ste 900
 Owner City,St,Zip: Detroit, MI 48226-
 Owner Contact: Brad Dick (Deputy Director)
 Owner Phone: (313) 628-0900
 Country: United States
 District: Warren
 Site Name: Fire Dept Engine #54
 Latitude: 42.41345
 Longitude: -83.24920
 Date of Collection: 01/11/2001
 Method of Collection: Address Matching-House Number
 Accuracy: 100
 Accuracy Value Unit: FEET
 Horizontal Data: NAD83
 Point Line Area: POINT
 Desc Category: Plant Entrance (Freight)
 Leak Number: C-0585-96
 Release Date: 08/12/1996
 Substance Released: Diesel
 Release Status: Closed
 Release Closed Date: 08/25/1999

UST:

Map ID
Direction
Distance
Elevation

MAP FINDINGS

Site

Database(s)

EDR ID Number
EPA ID Number

FIRE DEPT ENGINE #54 (Continued)

U003330177

Name: FIRE DEPT ENGINE #54
Address: 16825 TRINITY ST
City,State,Zip: DETROIT, MI 48219-3981
Facility Type: ACTIVE
Facility ID: 00019124
Facility Region: 1
Owner Name: CITY OF DETROIT (GSD)
Owner Address: 65 CADILLAC SQ STE #3900
Owner City: DETROIT
Owner State: MI
Owner Zip: 48226
Owner Contact: Not reported
Owner Phone: 3136280900
Contact: Ronald Rundidge
Contact Phone: (313) 932-7296
Date of Collection: 01/11/2001
Accuracy: 100
Horizontal Datum: NAD83
Accuracy Value Unit: FEET
Source: STATE OF MICHIGAN
Point Line Area: POINT
Desc Category: Plant Entrance (Freight)
Method of Collection: Address Matching-House Number
District: Region 1 - SE Michigan District Office
Tank ID: 2
Capacity: 2000
Tank Status: Currently In Use
Substance: FL/CL
Install Date: 07/01/1997
Remove Date: Not reported
Tank Number: UTK-118825-15
Tank Details Compartments: Not reported
Tank Release Detection: Not reported
Pipe Release Detection: Automatic Line Leak Detectors,Line Tightness Testing,Other
Piping Material: Double Walled,Fiberglass Reinforced Plastic
Piping Type: Not reported
Tank Construction: Cathodically Protected Steel,Other
Impressed Device: Not reported
Latitude: 42.41345
Longitude: -83.24920

Name: FIRE DEPT ENGINE #54
Address: 16825 TRINITY ST
City,State,Zip: DETROIT, MI 48219-3981
Facility Type: ACTIVE
Facility ID: 00019124
Facility Region: 1
Owner Name: CITY OF DETROIT (GSD)
Owner Address: 65 CADILLAC SQ STE #3900
Owner City: DETROIT
Owner State: MI
Owner Zip: 48226
Owner Contact: Not reported
Owner Phone: 3136280900
Contact: Ronald Rundidge
Contact Phone: (313) 932-7296
Date of Collection: 01/11/2001

Map ID
Direction
Distance
Elevation

MAP FINDINGS

Site

Database(s)

EDR ID Number
EPA ID Number

FIRE DEPT ENGINE #54 (Continued)

U003330177

Accuracy: 100
Horizontal Datum: NAD83
Accuracy Value Unit: FEET
Source: STATE OF MICHIGAN
Point Line Area: POINT
Desc Category: Plant Entrance (Freight)
Method of Collection: Address Matching-House Number
District: Region 1 - SE Michigan District Office
Tank ID: 1
Capacity: 2000
Tank Status: Removed from Ground
Substance: Diesel
Install Date: 03/19/1974
Remove Date: 08/12/1996
Tank Number: UTK-024235-15
Tank Details Compartments: Not reported
Tank Release Detection: Not reported
Pipe Release Detection: Not reported
Piping Material: Galvanized Steel
Piping Type: Not reported
Tank Construction: Cathodically Protected Steel,Fiberglass Reinforced Plastic
Impressed Device: Not reported
Latitude: 42.41345
Longitude: -83.24920

FINANCIAL ASSURANCE 3:

Name: FIRE DEPT ENGINE #54
Address: 16825 TRINITY ST
City,State,Zip: DETROIT, MI 48219-3981
Facility ID: 00019124
Exempt: No
Expiration Date: 06/30/2010
Bond Rating Tests: Not reported
Commerical Insurance: Not reported
Guarantee: Not reported
Letter of Credit: Not reported
Risk Retention Group: Not reported
Self Insurance: CHECKED
State Funds: Not reported
Surety Bond: Not reported
Trust Funds: Not reported
Year: 2010

WDS:

Name: CITY OF DETROIT FIRE DEPARTMENT
Address: 16825 TRINITY ST
City,State,Zip: DETROIT, MI 48219
Site Id: MI0000261032
WMD Id: 390870
Site Specific Name: CITY OF DETROIT FIRE ENG 54
Mailing Address: 8221 W DAVISON
Mailing City/State/Zip: 48238
Mailing County: WAYNE

MAP FINDINGS

Map ID
Direction
Distance
Elevation

Site

Database(s)

EDR ID Number
EPA ID Number

C8
East
< 1/8
0.078 mi.
413 ft.

MEITZKE CLIFFORD H
20751 GRAND RIVER AVE
DETROIT, MI

EDR Hist Auto

1009489280
N/A

Relative:
Higher

EDR Hist Auto

Actual:
631 ft.

Year: Name:
1931 SENECA OIL CORP
1935 MEITZKE CLIFFORD H
1940 MEITZKE CLIFFORD H

Type:
GASOLINE AND OIL SERVICE STATIONS
GASOLINE AND OIL SERVICE STATIONS
GASOLINE AND OIL SERVICE STATIONS

9
NNW
< 1/8
0.084 mi.
444 ft.

CITY OF DETROIT PUBLIC LIGHTING DEPARTMENT
16861 TRINITY ST
DETROIT, MI 48219

RCRA-VSQQ

1011489175
MIK242272524

Relative:
Higher

RCRA-VSQQ:

Actual:
631 ft.

Date form received by agency: 2008-06-13 00:00:00.0
Facility name: CITY OF DETROIT PUBLIC LIGHTING DEPARTMENT
Facility address: 16861 TRINITY ST
DETROIT, MI 48219
EPA ID: MIK242272524
Mailing address: 9449 GRINNELL ST
DETROIT, MI 48213
Contact: DAVID GRAHAM
Contact address: 16861 TRINITY ST
DETROIT, MI 48219
Contact country: US
Contact telephone: 313-267-4156
Contact email: Not reported
EPA Region: 05
Classification: Conditionally Exempt Small Quantity Generator
Description: Handler: generates 100 kg or less of hazardous waste per calendar month, and accumulates 1000 kg or less of hazardous waste at any time; or generates 1 kg or less of acutely hazardous waste per calendar month, and accumulates at any time: 1 kg or less of acutely hazardous waste; or 100 kg or less of any residue or contaminated soil, waste or other debris resulting from the cleanup of a spill, into or on any land or water, of acutely hazardous waste; or generates 100 kg or less of any residue or contaminated soil, waste or other debris resulting from the cleanup of a spill, into or on any land or water, of acutely hazardous waste during any calendar month, and accumulates at any time: 1 kg or less of acutely hazardous waste; or 100 kg or less of any residue or contaminated soil, waste or other debris resulting from the cleanup of a spill, into or on any land or water, of acutely hazardous waste

Owner/Operator Summary:

Owner/operator name: CHARLES BECKHAM DIRECTOR
Owner/operator address: Not reported
Not reported
Owner/operator country: Not reported
Owner/operator telephone: Not reported
Owner/operator email: Not reported
Owner/operator fax: Not reported
Owner/operator extension: Not reported

Map ID
Direction
Distance
Elevation

MAP FINDINGS

Site

Database(s)

EDR ID Number
EPA ID Number

CITY OF DETROIT PUBLIC LIGHTING DEPARTMENT (Continued)

1011489175

Legal status: Municipal
Owner/Operator Type: Owner
Owner/Op start date: 2007-01-02 00:00:00.
Owner/Op end date: Not reported

Owner/operator name: DAVID GRAHAM SUPT OF ELECTRICAL DIST
Owner/operator address: Not reported
Not reported

Owner/operator country: Not reported
Owner/operator telephone: Not reported
Owner/operator email: Not reported
Owner/operator fax: Not reported
Owner/operator extension: Not reported

Legal status: Municipal
Owner/Operator Type: Operator
Owner/Op start date: 1993-01-02 00:00:00.
Owner/Op end date: Not reported

Owner/operator name: KAREN WINSTON CHIEF ELECTRICAL SYS SUPER
Owner/operator address: Not reported
Not reported

Owner/operator country: Not reported
Owner/operator telephone: Not reported
Owner/operator email: Not reported
Owner/operator fax: Not reported
Owner/operator extension: Not reported

Legal status: Municipal
Owner/Operator Type: Operator
Owner/Op start date: 1990-01-02 00:00:00.
Owner/Op end date: Not reported

Handler Activities Summary:

U.S. importer of hazardous waste: No
Mixed waste (haz. and radioactive): No
Recycler of hazardous waste: No
Transporter of hazardous waste: No
Treater, storer or disposer of HW: No
Underground injection activity: No
On-site burner exemption: No
Furnace exemption: No
Used oil fuel burner: No
Used oil processor: No
User oil refiner: No
Used oil fuel marketer to burner: No
Used oil Specification marketer: No
Used oil transfer facility: No
Used oil transporter: No

Universal Waste Summary:

Waste type: Lamps
Accumulated waste on-site: Yes
Generated waste on-site: Yes

Waste type: Batteries
Accumulated waste on-site: Yes
Generated waste on-site: Yes

Map ID
 Direction
 Distance
 Elevation

MAP FINDINGS

Site

Database(s)

EDR ID Number
 EPA ID Number

CITY OF DETROIT PUBLIC LIGHTING DEPARTMENT (Continued)

1011489175

Hazardous Waste Summary:

. Waste code: D001
 . Waste name: IGNITABLE WASTE

Violation Status: No violations found

D10	QUALITY 40 MINUTE CLEANERS	EDR Hist Cleaner	1020068817
NW	21215 GRAND RIVER AVE		N/A
< 1/8	DETROIT, MI 48219		
0.085 mi.	Site 1 of 5 in cluster D		
447 ft.			

Relative: EDR Hist Cleaner
Higher

Actual:	Year:	Name:	Type:
631 ft.	1991	QUALITY 40 MINUTE CLEANERS	Drycleaning Plants, Except Rugs, NEC
	1992	QUALITY 40 MINUTE CLEANERS	Drycleaning Plants, Except Rugs, NEC
	1993	QUALITY 40 MINUTE CLEANERS	Drycleaning Plants, Except Rugs, NEC
	1994	QUALITY 40 MINUTE CLEANERS	Drycleaning Plants, Except Rugs, NEC
	1995	QUALITY 40 MINUTE CLEANERS	Drycleaning Plants, Except Rugs, NEC
	1996	QUALITY 40 MINUTE CLEANERS	Drycleaning Plants, Except Rugs, NEC
	1997	QUALITY 40 MINUTE CLEANERS	Drycleaning Plants, Except Rugs, NEC
	1998	QUALITY 40 MINUTE CLEANERS	Drycleaning Plants, Except Rugs, NEC
	1999	QUALITY 40 MINUTE CLEANERS	Drycleaning Plants, Except Rugs, NEC
	2000	QUALITY 40 MINUTE CLEANERS	Drycleaning Plants, Except Rugs, NEC
	2001	QUALITY 40 MINUTE CLEANERS	Drycleaning Plants, Except Rugs, NEC
	2002	QUALITY 40 MINUTE CLEANERS	Drycleaning Plants, Except Rugs, NEC
	2003	QUALITY 40 MINUTE CLEANERS	Drycleaning Plants, Except Rugs, NEC
	2004	QUALITY 40 MINUTE CLEANERS	Drycleaning Plants, Except Rugs, NEC
	2005	QUALITY 40 MINUTE CLEANERS	Drycleaning Plants, Except Rugs, NEC
	2006	QUALITY 40 MINUTE CLEANERS	Drycleaning Plants, Except Rugs, NEC
	2007	QUALITY 40 MINUTE CLEANERS	Drycleaning Plants, Except Rugs, NEC
	2008	QUALITY 40 MINUTE CLEANERS	Drycleaning Plants, Except Rugs, NEC
	2009	QUALITY 40 MINUTE CLEANERS	Drycleaning Plants, Except Rugs, NEC
	2010	QUALITY 40 MINUTE CLEANERS	Drycleaning Plants, Except Rugs, NEC
	2011	QUALITY 40 MINUTE CLEANERS	Drycleaning Plants, Except Rugs, NEC
	2012	QUALITY 40 MINUTE CLEANERS	Drycleaning Plants, Except Rugs, NEC
	2013	QUALITY 40 MINUTE CLEANERS	Drycleaning Plants, Except Rugs, NEC
	2014	QUALITY 40 MINUTE CLEANERS	Drycleaning Plants, Except Rugs, NEC

D11	QUALITY 40 MINUTE CLEANERS INC	RCRA-VSQG	1000246342
NW	21215 GRAND RIVER AVE	FINDS	MID982427676
< 1/8	DETROIT, MI 48219	ECHO	
0.089 mi.	Site 2 of 5 in cluster D		
472 ft.			

Relative: RCRA-VSQG:
Higher Date form received by agency: 2004-09-30 00:00:00.0

Actual: Facility name: QUALITY 40 MINUTE CLEANERS INC
631 ft. Facility address: 21215 GRAND RIVER AVE
 DETROIT, MI 48219

Client Plot EPA ID: MID982427676
 Contact: KYU CHO
 Contact address: 21215 GRAND RIVER AVE
 DETROIT, MI 48219
 Contact country: US

Map ID
Direction
Distance
Elevation

MAP FINDINGS

Site

Database(s)

EDR ID Number
EPA ID Number

QUALITY 40 MINUTE CLEANERS INC (Continued)

1000246342

Contact telephone: 313-537-7600
Contact email: Not reported
EPA Region: 05
Classification: Conditionally Exempt Small Quantity Generator
Description: Handler: generates 100 kg or less of hazardous waste per calendar month, and accumulates 1000 kg or less of hazardous waste at any time; or generates 1 kg or less of acutely hazardous waste per calendar month, and accumulates at any time: 1 kg or less of acutely hazardous waste; or 100 kg or less of any residue or contaminated soil, waste or other debris resulting from the cleanup of a spill, into or on any land or water, of acutely hazardous waste; or generates 100 kg or less of any residue or contaminated soil, waste or other debris resulting from the cleanup of a spill, into or on any land or water, of acutely hazardous waste during any calendar month, and accumulates at any time: 1 kg or less of acutely hazardous waste; or 100 kg or less of any residue or contaminated soil, waste or other debris resulting from the cleanup of a spill, into or on any land or water, of acutely hazardous waste

Owner/Operator Summary:

Owner/operator name: CHO KYU
Owner/operator address: Not reported
Not reported
Owner/operator country: Not reported
Owner/operator telephone: Not reported
Owner/operator email: Not reported
Owner/operator fax: Not reported
Owner/operator extension: Not reported
Legal status: Private
Owner/Operator Type: Owner
Owner/Op start date: 1988-02-03 00:00:00.
Owner/Op end date: Not reported

Owner/operator name: CHO KYU
Owner/operator address: Not reported
Not reported
Owner/operator country: Not reported
Owner/operator telephone: Not reported
Owner/operator email: Not reported
Owner/operator fax: Not reported
Owner/operator extension: Not reported
Legal status: Private
Owner/Operator Type: Operator
Owner/Op start date: 1988-02-03 00:00:00.
Owner/Op end date: Not reported

Handler Activities Summary:

U.S. importer of hazardous waste: No
Mixed waste (haz. and radioactive): No
Recycler of hazardous waste: No
Transporter of hazardous waste: No
Treater, storer or disposer of HW: No
Underground injection activity: No
On-site burner exemption: No
Furnace exemption: No
Used oil fuel burner: No

Map ID
Direction
Distance
Elevation

MAP FINDINGS

Site

Database(s)

EDR ID Number
EPA ID Number

QUALITY 40 MINUTE CLEANERS INC (Continued)

1000246342

Used oil processor: No
User oil refiner: No
Used oil fuel marketer to burner: No
Used oil Specification marketer: No
Used oil transfer facility: No
Used oil transporter: No

Historical Generators:

Date form received by agency: 1988-02-03 00:00:00.0
Site name: QUALITY 40 MINUTE CLEANERS INC
Classification: Small Quantity Generator

Hazardous Waste Summary:

. Waste code: D001
. Waste name: IGNITABLE WASTE

Violation Status: No violations found

FINDS:

Registry ID: 110003629486

Click Here:

Environmental Interest/Information System:

RCRAInfo is a national information system that supports the Resource Conservation and Recovery Act (RCRA) program through the tracking of events and activities related to facilities that generate, transport, and treat, store, or dispose of hazardous waste. RCRAInfo allows RCRA program staff to track the notification, permit, compliance, and corrective action activities required under RCRA.

[Click this hyperlink](#) while viewing on your computer to access additional FINDS: detail in the EDR Site Report.

ECHO:

Envid: 1000246342
Registry ID: 110003629486
DFR URL: <http://echo.epa.gov/detailed-facility-report?fid=110003629486>
Name: QUALITY 40 MINUTE CLEANERS INC
Address: 21215 GRAND RIVER AVE
City,State,Zip: DETROIT, MI 48219

C12
ESE
< 1/8
0.095 mi.
500 ft.

KAR KRAFT COLLISION CTR INC
20735 GRAND RIVER AVE
DETROIT, MI 48219
Site 2 of 3 in cluster C

RCRA-VSQG **1000121483**
FINDS **MID981792906**
ECHO

Relative:
Higher
Actual:
632 ft.

RCRA-VSQG:
Date form received by agency: 2010-04-22 00:00:00.0
Facility name: KAR KRAFT COLLISION CTR INC
Facility address: 20735 GRAND RIVER AVE
DETROIT, MI 48219
EPA ID: MID981792906
Contact: SPIRO KASABASIC
Contact address: Not reported
Not reported

Map ID
Direction
Distance
Elevation

MAP FINDINGS

Site

Database(s)

EDR ID Number
EPA ID Number

KAR KRAFT COLLISION CTR INC (Continued)

1000121483

Contact country: US
Contact telephone: 313-887-9589
Contact email: Not reported
EPA Region: 05
Land type: Private
Classification: Conditionally Exempt Small Quantity Generator
Description: Handler: generates 100 kg or less of hazardous waste per calendar month, and accumulates 1000 kg or less of hazardous waste at any time; or generates 1 kg or less of acutely hazardous waste per calendar month, and accumulates at any time: 1 kg or less of acutely hazardous waste; or 100 kg or less of any residue or contaminated soil, waste or other debris resulting from the cleanup of a spill, into or on any land or water, of acutely hazardous waste; or generates 100 kg or less of any residue or contaminated soil, waste or other debris resulting from the cleanup of a spill, into or on any land or water, of acutely hazardous waste during any calendar month, and accumulates at any time: 1 kg or less of acutely hazardous waste; or 100 kg or less of any residue or contaminated soil, waste or other debris resulting from the cleanup of a spill, into or on any land or water, of acutely hazardous waste

Owner/Operator Summary:

Owner/operator name: SPIRO KASABASIC
Owner/operator address: Not reported
Not reported
Owner/operator country: Not reported
Owner/operator telephone: Not reported
Owner/operator email: Not reported
Owner/operator fax: Not reported
Owner/operator extension: Not reported
Legal status: Private
Owner/Operator Type: Owner
Owner/Op start date: 1986-11-05 00:00:00.
Owner/Op end date: Not reported

Owner/operator name: SPIRO KASABASIC
Owner/operator address: Not reported
Not reported
Owner/operator country: Not reported
Owner/operator telephone: Not reported
Owner/operator email: Not reported
Owner/operator fax: Not reported
Owner/operator extension: Not reported
Legal status: Private
Owner/Operator Type: Operator
Owner/Op start date: 1986-11-05 00:00:00.
Owner/Op end date: Not reported

Handler Activities Summary:

U.S. importer of hazardous waste: No
Mixed waste (haz. and radioactive): No
Recycler of hazardous waste: No
Transporter of hazardous waste: No
Treater, storer or disposer of HW: No
Underground injection activity: No
On-site burner exemption: No

Map ID
Direction
Distance
Elevation

MAP FINDINGS

Site

Database(s)

EDR ID Number
EPA ID Number

KAR KRAFT COLLISION CTR INC (Continued)

1000121483

Furnace exemption: No
Used oil fuel burner: No
Used oil processor: No
User oil refiner: No
Used oil fuel marketer to burner: No
Used oil Specification marketer: No
Used oil transfer facility: No
Used oil transporter: No

Historical Generators:

Date form received by agency: 2009-04-28 00:00:00.0
Site name: KAR KRAFT COLLISION CTR INC
Classification: Small Quantity Generator

Date form received by agency: 2008-09-16 00:00:00.0
Site name: KAR KRAFT COLLISION CTR INC
Classification: Small Quantity Generator

Date form received by agency: 1986-11-05 00:00:00.0
Site name: KAR KRAFT COLLISION CTR INC
Classification: Small Quantity Generator

Hazardous Waste Summary:

. Waste code: D001
. Waste name: IGNITABLE WASTE

Violation Status: No violations found

Evaluation Action Summary:

Evaluation date: 2010-07-21 00:00:00.0
Evaluation: COMPLIANCE EVALUATION INSPECTION ON-SITE
Area of violation: Not reported
Date achieved compliance: Not reported
Evaluation lead agency: EPA

FINDS:

Registry ID: 110042281125

Click Here:

Environmental Interest/Information System:

RCRAInfo is a national information system that supports the Resource Conservation and Recovery Act (RCRA) program through the tracking of events and activities related to facilities that generate, transport, and treat, store, or dispose of hazardous waste. RCRAInfo allows RCRA program staff to track the notification, permit, compliance, and corrective action activities required under RCRA.

[Click this hyperlink](#) while viewing on your computer to access additional FINDS: detail in the EDR Site Report.

ECHO:

Envid: 1000121483
Registry ID: 110042281125
DFR URL: <http://echo.epa.gov/detailed-facility-report?fid=110042281125>
Name: KAR KRAFT COLLISION CTR INC

Map ID
Direction
Distance
Elevation

MAP FINDINGS

Site

Database(s)

EDR ID Number
EPA ID Number

KAR KRAFT COLLISION CTR INC (Continued)

1000121483

Address: 20735 GRAND RIVER AVE
City,State,Zip: DETROIT, MI 48219

C13 **NORTHWEST CORVETTE REPAIR**
ESE **20735 W GRAND RIVER AVE**
< 1/8 **DETROIT, MI**
0.095 mi.
500 ft. **Site 3 of 3 in cluster C**

EDR Hist Auto **1009489277**
N/A

Relative: EDR Hist Auto
Higher

Actual: Year: Name: Type:
632 ft. 1970 NORTHWEST CORVETTE REPAIR AUTOMOBILE REPAIRING

D14 **NEW QUALITY 40 MINUTES CLEANERS**
NW **21215 GRAND RIVER**
< 1/8 **DETROIT, MI 48219**
0.103 mi.
542 ft. **Site 3 of 5 in cluster D**

DRYCLEANERS **S110624766**
WDS **N/A**

Relative: DRYCLEANERS:
Higher Name: NEW QUALITY 40 MINUTES CLEANERS
Actual: Address: 21215 GRAND RIVER
City,State,Zip: DETROIT, MI 48219
631 ft. fadd2: Not reported
Client Plot Facility Status: Open
Establishment#: 8200034
DCM #: 2
DCM Type: Perc
Total lb: 106
Inspector: johnyu
Last Insp Date: 01/07/2016

WDS:
Name: QUALITY 40 MINUTE CLEANERS INC
Address: 21215 GRAND RIVER AVE
City,State,Zip: DETROIT, MI 48219
Site Id: MID982427676
WMD Id: 401103
Site Specific Name: MAGIC 49 MIN CLEANERS
Mailing Address: 21215 GRAND RIVER AVE
Mailing City/State/Zip: 48219
Mailing County: WAYNE

D15 **TRANSMISSION REBUILDERS**
NW **21243 W GRAND RIVER AVE**
< 1/8 **DETROIT, MI**
0.112 mi.
590 ft. **Site 4 of 5 in cluster D**

EDR Hist Auto **1009489434**
N/A

Relative: EDR Hist Auto
Higher

Actual: Year: Name: Type:
631 ft. 1956 SOCKI S TEXACO SERVICE GASOLINE STATIONS

Client Plot

Map ID
Direction
Distance
Elevation

MAP FINDINGS

Site

Database(s)

EDR ID Number
EPA ID Number

TRANSMISSION REBUILDERS (Continued)

1009489434

1970	TRANSMISSION REBUILDERS	AUTOMOBILE REPAIRING
1976	MORGANOS SERVICE	General Automotive Repair Shops
1977	MORGANOS SERVICE	General Automotive Repair Shops
1978	MORGANOS SERVICE	General Automotive Repair Shops
1979	MORGANOS SERVICE	General Automotive Repair Shops
1980	MORGANOS SERVICE	General Automotive Repair Shops
1982	MORGANOS SERVICE	General Automotive Repair Shops
1983	MORGANOS SERVICE	General Automotive Repair Shops
2003	WESTBROOK AUTOMOTIVE GROUP	General Automotive Repair Shops

D16
NW
< 1/8
0.114 mi.
603 ft.

WESTBROOK AUTOMOTIVE
21243 GRAND RIVER AVE
DETROIT, MI 48219
Site 5 of 5 in cluster D

RCRA NonGen / NLR
FINDS
ECHO

1000827897
MID985649326

Relative:
Higher

RCRA NonGen / NLR:

Actual:
631 ft.

Date form received by agency: 2001-12-31 00:00:00.0
Facility name: WESTBROOK AUTOMOTIVE
Facility address: 21243 GRAND RIVER AVE
DETROIT, MI 48219

Client Plot

EPA ID: MID985649326
Contact: TONY BAHREMAND
Contact address: 21243 GRAND RIVER AVE
DETROIT, MI 48219
Contact country: US
Contact telephone: 313-538-2314
Contact email: Not reported
EPA Region: 05
Classification: Non-Generator
Description: Handler: Non-Generators do not presently generate hazardous waste

Owner/Operator Summary:

Owner/operator name: NO ACTIVE O/OP AS NOT GENERATING WASTE
Owner/operator address: Not reported
Not reported
Owner/operator country: Not reported
Owner/operator telephone: Not reported
Owner/operator email: Not reported
Owner/operator fax: Not reported
Owner/operator extension: Not reported
Legal status: Private
Owner/Operator Type: Owner
Owner/Op start date: 2002-01-01 00:00:00.
Owner/Op end date: Not reported

Owner/operator name: NO ACTIVE O/OP AS NOT GENERATING WASTE
Owner/operator address: Not reported
Not reported
Owner/operator country: Not reported
Owner/operator telephone: Not reported
Owner/operator email: Not reported
Owner/operator fax: Not reported
Owner/operator extension: Not reported
Legal status: Private
Owner/Operator Type: Operator
Owner/Op start date: 2002-01-01 00:00:00.

Map ID
Direction
Distance
Elevation

MAP FINDINGS

Site

Database(s)

EDR ID Number
EPA ID Number

WESTBROOK AUTOMOTIVE (Continued)

1000827897

Owner/Op end date: Not reported

Handler Activities Summary:

U.S. importer of hazardous waste: No
Mixed waste (haz. and radioactive): No
Recycler of hazardous waste: No
Transporter of hazardous waste: No
Treater, storer or disposer of HW: No
Underground injection activity: No
On-site burner exemption: No
Furnace exemption: No
Used oil fuel burner: No
Used oil processor: No
User oil refiner: No
Used oil fuel marketer to burner: No
Used oil Specification marketer: No
Used oil transfer facility: No
Used oil transporter: No

Historical Generators:

Date form received by agency: 1992-07-30 00:00:00.0
Site name: WESTBROOK AUTOMOTIVE
Classification: Small Quantity Generator

Hazardous Waste Summary:

. Waste code: D001
. Waste name: IGNITABLE WASTE

Violation Status: No violations found

FINDS:

Registry ID: 110003673524

Click Here:

Environmental Interest/Information System:

RCRAInfo is a national information system that supports the Resource Conservation and Recovery Act (RCRA) program through the tracking of events and activities related to facilities that generate, transport, and treat, store, or dispose of hazardous waste. RCRAInfo allows RCRA program staff to track the notification, permit, compliance, and corrective action activities required under RCRA.

[Click this hyperlink](#) while viewing on your computer to access additional FINDS: detail in the EDR Site Report.

ECHO:

Envid: 1000827897
Registry ID: 110003673524
DFR URL: <http://echo.epa.gov/detailed-facility-report?fid=110003673524>
Name: WESTBROOK AUTOMOTIVE
Address: 21243 GRAND RIVER AVE
City,State,Zip: DETROIT, MI 48219

Map ID
Direction
Distance
Elevation

MAP FINDINGS

Site

Database(s)

EDR ID Number
EPA ID Number

E17
NW
1/8-1/4
0.138 mi.
728 ft.

DETROIT POLICE 8TH PRECINCT (FORMER)
21310 GRAND RIVER (21310-21400 GRAND RIVER)
WAYNE (County), MI 48219

INVENTORY **S114033953**
N/A

Site 1 of 4 in cluster E

Relative:
Higher
Actual:
632 ft.

INVENTORY:
Name: DETROIT POLICE 8TH PRECINCT (FORMER)
Address: 21310 GRAND RIVER (21310-21400 GRAND RIVER)
City,State,Zip: MI 48219
Bea Number: 200703498LV
Township: Detroit
District: Southeast MI
Data Source: BEA
Latitude: Not reported
Longitude: Not reported

E18
NW
1/8-1/4
0.147 mi.
774 ft.

CITY OF DETROIT POLICE DEPARTMENT
21400 GRAND RIVER
DETROIT, MI 48219

RCRA NonGen / NLR **1000888225**
FINDS **MI0000260570**
ECHO

Site 2 of 4 in cluster E

Relative:
Higher
Actual:
632 ft.

RCRA NonGen / NLR:
Date form received by agency: 1997-09-08 00:00:00.0
Facility name: CITY OF DETROIT POLICE DEPARTMENT
Facility address: 21400 GRAND RIVER AVE
DETROIT, MI 48219
Client Plot
EPA ID: MI0000260570
Mailing address: 8221 W DAVISON
DETROIT, MI 48238
Contact: RONALD BRUNDIDGE
Contact address: 21400 GRAND RIVER AVE
DETROIT, MI 48219
Contact country: US
Contact telephone: 313-833-7296
Contact email: Not reported
EPA Region: 05
Classification: Non-Generator
Description: Handler: Non-Generators do not presently generate hazardous waste

Owner/Operator Summary:

Owner/operator name: DETROIT CITY OF DPW
Owner/operator address: Not reported
Owner/operator country: Not reported
Owner/operator telephone: Not reported
Owner/operator email: Not reported
Owner/operator fax: Not reported
Owner/operator extension: Not reported
Legal status: Municipal
Owner/Operator Type: Owner
Owner/Op start date: 1970-01-01 00:00:00.
Owner/Op end date: Not reported

Owner/operator name: DETROIT CITY OF DPW
Owner/operator address: Not reported
Owner/operator country: Not reported

Map ID
Direction
Distance
Elevation

MAP FINDINGS

Site

Database(s)

EDR ID Number
EPA ID Number

CITY OF DETROIT POLICE DEPARTMENT (Continued)

1000888225

Owner/operator telephone: Not reported
Owner/operator email: Not reported
Owner/operator fax: Not reported
Owner/operator extension: Not reported
Legal status: Municipal
Owner/Operator Type: Operator
Owner/Op start date: 1970-01-01 00:00:00.
Owner/Op end date: Not reported

Handler Activities Summary:

U.S. importer of hazardous waste: No
Mixed waste (haz. and radioactive): No
Recycler of hazardous waste: No
Transporter of hazardous waste: No
Treater, storer or disposer of HW: No
Underground injection activity: No
On-site burner exemption: No
Furnace exemption: No
Used oil fuel burner: No
Used oil processor: No
User oil refiner: No
Used oil fuel marketer to burner: No
Used oil Specification marketer: No
Used oil transfer facility: No
Used oil transporter: No

Historical Generators:

Date form received by agency: 1994-04-29 00:00:00.0
Site name: CITY OF DETROIT POLICE DEPARTMENT
Classification: Large Quantity Generator

Date form received by agency: 1980-01-01 00:00:00.0
Site name: CITY OF DETROIT POLICE DEPARTMENT
Classification: Not a generator, verified

Hazardous Waste Summary:

. Waste code: D001
. Waste name: IGNITABLE WASTE

Violation Status: No violations found

FINDS:

Registry ID: 110003564358

Click Here:

Environmental Interest/Information System:

US EPA Air Quality System (AQS) contains ambient air pollution data collected by EPA, State, Local, and Tribal air pollution control agencies from thousands of monitoring stations. RCRAInfo is a national information system that supports the Resource Conservation and Recovery Act (RCRA) program through the tracking of events and activities related to facilities that generate, transport, and treat, store, or dispose of hazardous waste. RCRAInfo allows RCRA program staff to track the notification, permit, compliance, and corrective action activities required under RCRA.

Map ID
Direction
Distance
Elevation

MAP FINDINGS

Site

Database(s)

EDR ID Number
EPA ID Number

CITY OF DETROIT POLICE DEPARTMENT (Continued)

1000888225

[Click this hyperlink](#) while viewing on your computer to access additional FINDS: detail in the EDR Site Report.

ECHO:

Envid: 1000888225
Registry ID: 110003564358
DFR URL: <http://echo.epa.gov/detailed-facility-report?fid=110003564358>
Name: CITY OF DETROIT POLICE DEPARTMENT
Address: 21400 GRAND RIVER
City,State,Zip: DETROIT, MI 48219

**E19
NW
1/8-1/4
0.148 mi.
784 ft.**

**DETROIT POLICE 8TH PRECINCT (FORMER)
21310 GRAND RIVER
DETROIT, MI 48219
Site 3 of 4 in cluster E**

**BEA S108414485
N/A**

**Relative:
Higher
Actual:
632 ft.
Client Plot**

BEA:
Secondary Address: (21310-21400 Grand River)
BEA Number: 3498
District: Southeast MI
Date Received: 03/16/2007
Submitter Name: Grand River & Six Mile, LLC
Petition Determination: Affirmed
Petition Disclosure: 1
Category: No Hazardous Substance(s)
Determination 20107A: No Request
Reviewer: schlaufj
Division Assigned: Storage Tank Division

**20
East
1/8-1/4
0.152 mi.
800 ft.**

**DETROIT COMPLETE AUTO REPAIR
20650 GRAND RIVER AVE
DETROIT, MI 48219**

**RCRA NonGen / NLR 1014954486
MIK109079355**

**Relative:
Lower
Actual:
630 ft.**

RCRA NonGen / NLR:
Date form received by agency: 2019-05-04 00:00:00.0
Facility name: DETROIT COMPLETE AUTO REPAIR
Facility address: 20650 GRAND RIVER AVE
DETROIT, MI 48219
EPA ID: MIK109079355
Contact: HASSAN NAJI BEYDOUN
Contact address: Not reported
Not reported
Contact country: Not reported
Contact telephone: 313-534-3400
Contact email: Not reported
EPA Region: 05
Classification: Non-Generator
Description: Handler: Non-Generators do not presently generate hazardous waste

Owner/Operator Summary:
Owner/operator name: HASSAM BEYDOUN
Owner/operator address: 20650 GRAND RIVER AVE

Map ID
Direction
Distance
Elevation

MAP FINDINGS

Site

Database(s)

EDR ID Number
EPA ID Number

DETROIT COMPLETE AUTO REPAIR (Continued)

1014954486

Owner/operator country: DETROIT, MI 48219
US
Owner/operator telephone: Not reported
Owner/operator email: Not reported
Owner/operator fax: Not reported
Owner/operator extension: Not reported
Legal status: Private
Owner/Operator Type: Owner
Owner/Op start date: 2013-09-15 00:00:00.
Owner/Op end date: Not reported

Owner/operator name: HASSAM BEYDOUN
Owner/operator address: 20650 GRAND RIVER AVE
DETROIT, MI 48219

Owner/operator country: US
Owner/operator telephone: Not reported
Owner/operator email: Not reported
Owner/operator fax: Not reported
Owner/operator extension: Not reported
Legal status: Private
Owner/Operator Type: Operator
Owner/Op start date: 2013-09-15 00:00:00.
Owner/Op end date: Not reported

Handler Activities Summary:

U.S. importer of hazardous waste: No
Mixed waste (haz. and radioactive): No
Recycler of hazardous waste: No
Transporter of hazardous waste: No
Treater, storer or disposer of HW: No
Underground injection activity: No
On-site burner exemption: No
Furnace exemption: No
Used oil fuel burner: No
Used oil processor: No
User oil refiner: No
Used oil fuel marketer to burner: No
Used oil Specification marketer: No
Used oil transfer facility: No
Used oil transporter: No

Historical Generators:

Date form received by agency: 2018-03-28 00:00:00.0
Site name: DETROIT COMPLETE AUTO REPAIR
Classification: Small Quantity Generator

Date form received by agency: 2015-07-02 00:00:00.0
Site name: DETROIT COMPLETE AUTO REPAIR
Classification: Small Quantity Generator

Date form received by agency: 2012-05-17 00:00:00.0
Site name: UVR INC
Classification: Small Quantity Generator

Hazardous Waste Summary:

Map ID
Direction
Distance
Elevation

MAP FINDINGS

Site

Database(s)

EDR ID Number
EPA ID Number

DETROIT COMPLETE AUTO REPAIR (Continued)

1014954486

. Waste code: D001
. Waste name: IGNITABLE WASTE

Violation Status: No violations found

**E21
NW
1/8-1/4
0.159 mi.
840 ft.**

**POLICE DEPARTMENT PRECINCT #8
21400 GRAND RIVER AVE
DETROIT, MI 48219
Site 4 of 4 in cluster E**

**LUST U003324307
UST N/A
WDS**

**Relative:
Higher
Actual:
632 ft.
Client Plot**

LUST:
Name: POLICE DEPARTMENT PRECINCT #8
Address: 21400 GRAND RIVER AVE
City,State,Zip: DETROIT, MI 48219-
Facility ID: 00019143
Source: STATE OF MICHIGAN
Owner Name: of Detroit / DPW/CED, City
Owner Address: 65 Cadillac Square Ste 900
Owner City,St,Zip: Detroit, MI 48226-
Owner Contact: Brad Dick (Deputy Director)
Owner Phone: (313) 628-0900
Country: United States
District: Warren
Site Name: 8th Precinct
Latitude: 42.41472
Longitude: -83.25297
Date of Collection: 01/11/2001
Method of Collection: Address Matching-House Number
Accuracy: 100
Accuracy Value Unit: FEET
Horizontal Data: NAD83
Point Line Area: POINT
Desc Category: Plant Entrance (Freight)

Leak Number: C-0340-05
Release Date: 12/19/2005
Substance Released: Gasoline
Release Status: Closed
Release Closed Date: 07/10/2006

Leak Number: C-0437-99
Release Date: 05/05/1999
Substance Released: Gasoline
Release Status: Closed
Release Closed Date: 09/22/1999

UST:
Name: POLICE DEPARTMENT PRECINCT #8
Address: 21400 GRAND RIVER AVE
City,State,Zip: DETROIT, MI 48219-3834
Facility Type: CLOSED
Facility ID: 00019143
Facility Region: 1
Owner Name: CITY OF DETROIT (GSD)
Owner Address: 65 CADILLAC SQ STE #3900
Owner City: DETROIT
Owner State: MI
Owner Zip: 48226

Map ID
Direction
Distance
Elevation

MAP FINDINGS

Site

Database(s)

EDR ID Number
EPA ID Number

POLICE DEPARTMENT PRECINCT #8 (Continued)

U003324307

Owner Contact: Not reported
Owner Phone: 3136280900
Contact: Robert Hafel
Contact Phone: (313) 224-3958
Date of Collection: 01/11/2001
Accuracy: 100
Horizontal Datum: NAD83
Accuracy Value Unit: FEET
Source: STATE OF MICHIGAN
Point Line Area: POINT
Desc Category: Plant Entrance (Freight)
Method of Collection: Address Matching-House Number
District: Region 1 - SE Michigan District Office
Tank ID: 1
Capacity: 15000
Tank Status: Removed from Ground
Substance: Gasoline
Install Date: 03/19/1973
Remove Date: 12/07/2005
Tank Number: UTK-052242-15
Tank Details Compartments: Not reported
Tank Release Detection: Not reported
Pipe Release Detection: Other
Piping Material: Cathodically Protected
Piping Type: Suction:Valve at Tank
Tank Construction: Cathodically Protected Steel,Lined Interior,Other
Impressed Device: Not reported
Latitude: 42.41472
Longitude: -83.25297

WDS:

Name: CITY OF DETROIT POLICE DEPARTMENT
Address: 21400 GRAND RIVER AVE
City,State,Zip: DETROIT, MI 48219
Site Id: MI0000260570
WMD Id: 390861
Site Specific Name: CITY OF DETROIT POLICE PCT 16
Mailing Address: 8221 W DAVISON
Mailing City/State/Zip: 48238
Mailing County: WAYNE

22
NNW
1/8-1/4
0.171 mi.
903 ft.

AUTO ZONE INC
21174 W MCNICHOLS RD
DETROIT, MI 48219

LUST **U003330398**
UST **N/A**
INVENTORY

Relative:
Higher
Actual:
632 ft.

LUST:
Name: AUTO ZONE INC
Address: 21174 W MCNICHOLS RD
City,State,Zip: DETROIT, MI 48219-
Facility ID: 00039280
Source: STATE OF MICHIGAN
Owner Name: Zone Inc, Auto
Owner Address: Not reported
Owner City,St,Zip: UNKNOWN, MI
Owner Contact: Not reported

Map ID
Direction
Distance
Elevation

MAP FINDINGS

Site

Database(s)

EDR ID Number
EPA ID Number

AUTO ZONE INC (Continued)

U003330398

Owner Phone: (901) 495-8743
Country: USA
District: Warren
Site Name: Auto Zone Inc
Latitude: 42.41498
Longitude: -83.24984
Date of Collection: 01/11/2001
Method of Collection: Address Matching-House Number
Accuracy: 100
Accuracy Value Unit: FEET
Horizontal Data: NAD83
Point Line Area: POINT
Desc Category: Plant Entrance (Freight)

Leak Number: C-0095-97
Release Date: 02/20/1997
Substance Released: Unknown
Release Status: Open
Release Closed Date: Not reported

UST:

Name: AUTO ZONE INC
Address: 21174 W MCNICHOLS RD
City, State, Zip: DETROIT, MI 48219-3929
Facility Type: CLOSED
Facility ID: 00039280
Facility Region: 1
Owner Name: AUTO ZONE INC
Owner Address: 60 MADISON AVE 9TH FLOOR
Owner City: MEMPHIS
Owner State: TN
Owner Zip: 38103
Owner Contact: Not reported
Owner Phone: 9014958743
Contact: JOHN COURT
Contact Phone: (901) 495-8812
Date of Collection: 01/11/2001
Accuracy: 100
Horizontal Datum: NAD83
Accuracy Value Unit: FEET
Source: STATE OF MICHIGAN
Point Line Area: POINT
Desc Category: Plant Entrance (Freight)
Method of Collection: Address Matching-House Number
District: Region 1 - SE Michigan District Office
Tank ID: 4
Capacity: 2000
Tank Status: Removed from Ground
Substance: Other(UNK)
Install Date: Not reported
Remove Date: 02/20/1997
Tank Number: UTK-092997-15
Tank Details Compartments: Not reported
Tank Release Detection: Not reported
Pipe Release Detection: Not reported
Piping Material: Galvanized Steel
Piping Type: Not reported
Tank Construction: Asphalt Coated or Bare Steel

Map ID
Direction
Distance
Elevation

MAP FINDINGS

Site

Database(s)

EDR ID Number
EPA ID Number

AUTO ZONE INC (Continued)

U003330398

Impressed Device: Not reported
Latitude: 42.41498
Longitude: -83.24984

Name: AUTO ZONE INC
Address: 21174 W MCNICHOLS RD
City,State,Zip: DETROIT, MI 48219-3929
Facility Type: CLOSED
Facility ID: 00039280
Facility Region: 1
Owner Name: AUTO ZONE INC
Owner Address: 60 MADISON AVE 9TH FLOOR
Owner City: MEMPHIS
Owner State: TN
Owner Zip: 38103
Owner Contact: Not reported
Owner Phone: 9014958743
Contact: JOHN COURT
Contact Phone: (901) 495-8812
Date of Collection: 01/11/2001
Accuracy: 100
Horizontal Datum: NAD83
Accuracy Value Unit: FEET
Source: STATE OF MICHIGAN
Point Line Area: POINT
Desc Category: Plant Entrance (Freight)
Method of Collection: Address Matching-House Number
District: Region 1 - SE Michigan District Office
Tank ID: 3
Capacity: 2000
Tank Status: Removed from Ground
Substance: Other(UNK)
Install Date: Not reported
Remove Date: 02/20/1997
Tank Number: UTK-092993-15
Tank Details Compartments: Not reported
Tank Release Detection: Not reported
Pipe Release Detection: Not reported
Piping Material: Galvanized Steel
Piping Type: Not reported
Tank Construction: Asphalt Coated or Bare Steel
Impressed Device: Not reported
Latitude: 42.41498
Longitude: -83.24984

Name: AUTO ZONE INC
Address: 21174 W MCNICHOLS RD
City,State,Zip: DETROIT, MI 48219-3929
Facility Type: CLOSED
Facility ID: 00039280
Facility Region: 1
Owner Name: AUTO ZONE INC
Owner Address: 60 MADISON AVE 9TH FLOOR
Owner City: MEMPHIS
Owner State: TN
Owner Zip: 38103
Owner Contact: Not reported

Map ID
Direction
Distance
Elevation

MAP FINDINGS

Site

Database(s)

EDR ID Number
EPA ID Number

AUTO ZONE INC (Continued)

U003330398

Owner Phone: 9014958743
Contact: JOHN COURT
Contact Phone: (901) 495-8812
Date of Collection: 01/11/2001
Accuracy: 100
Horizontal Datum: NAD83
Accuracy Value Unit: FEET
Source: STATE OF MICHIGAN
Point Line Area: POINT
Desc Category: Plant Entrance (Freight)
Method of Collection: Address Matching-House Number
District: Region 1 - SE Michigan District Office
Tank ID: 2
Capacity: 2000
Tank Status: Removed from Ground
Substance: Other(UNK)
Install Date: Not reported
Remove Date: 02/20/1997
Tank Number: UTK-092990-15
Tank Details Compartments: Not reported
Tank Release Detection: Not reported
Pipe Release Detection: Not reported
Piping Material: Galvanized Steel
Piping Type: Not reported
Tank Construction: Asphalt Coated or Bare Steel
Impressed Device: Not reported
Latitude: 42.41498
Longitude: -83.24984

Name: AUTO ZONE INC
Address: 21174 W MCNICHOLS RD
City,State,Zip: DETROIT, MI 48219-3929
Facility Type: CLOSED
Facility ID: 00039280
Facility Region: 1
Owner Name: AUTO ZONE INC
Owner Address: 60 MADISON AVE 9TH FLOOR
Owner City: MEMPHIS
Owner State: TN
Owner Zip: 38103
Owner Contact: Not reported
Owner Phone: 9014958743
Contact: JOHN COURT
Contact Phone: (901) 495-8812
Date of Collection: 01/11/2001
Accuracy: 100
Horizontal Datum: NAD83
Accuracy Value Unit: FEET
Source: STATE OF MICHIGAN
Point Line Area: POINT
Desc Category: Plant Entrance (Freight)
Method of Collection: Address Matching-House Number
District: Region 1 - SE Michigan District Office
Tank ID: 1
Capacity: 2000
Tank Status: Removed from Ground
Substance: Other(UNK)

Map ID
Direction
Distance
Elevation

MAP FINDINGS

Site

Database(s)

EDR ID Number
EPA ID Number

AUTO ZONE INC (Continued)

U003330398

Install Date: Not reported
Remove Date: 02/20/1997
Tank Number: UTK-039567-15
Tank Details Compartments: Not reported
Tank Release Detection: Not reported
Pipe Release Detection: Not reported
Piping Material: Galvanized Steel
Piping Type: Not reported
Tank Construction: Asphalt Coated or Bare Steel
Impressed Device: Not reported
Latitude: 42.41498
Longitude: -83.24984

INVENTORY:

Name: AUTO ZONE (FORMER)
Address: 21174 WEST MCNICHOLS ROAD
City,State,Zip: DETROIT, MI
Bea Number: Not reported
Township: Not reported
District: Southeast MI
Data Source: Part 201
Latitude: 42.4152
Longitude: -83.24983

Name: AUTO ZONE INC
Address: 21174 W MCNICHOLS RD
City,State,Zip: DETROIT, MI 48219
Bea Number: Not reported
Township: Not reported
District: Southeast MI
Data Source: Part 213
Latitude: 42.41499
Longitude: -83.24985

**23
NW
1/8-1/4
0.182 mi.
963 ft.**

**MEIJER #286
21385 GRAND RIVER AVE
DETROIT, MI 48219**

**UST U004227991
N/A**

**Relative:
Higher
Actual:
633 ft.**

UST:
Name: MEIJER #286
Address: 21385 GRAND RIVER AVE
City,State,Zip: DETROIT, MI 48219-3849
Facility Type: ACTIVE
Facility ID: 00042514
Facility Region: 1
Owner Name: MEIJER INC
Owner Address: 2929 WALKER AVE NW
Owner City: GRAND RAPIDS
Owner State: MI
Owner Zip: 49544
Owner Contact: Not reported
Owner Phone: 6164536711
Contact: Erik Petrovskis
Contact Phone: (616) 453-6711
Date of Collection: Not reported

Map ID
Direction
Distance
Elevation

MAP FINDINGS

Site

Database(s)

EDR ID Number
EPA ID Number

MEIJER #286 (Continued)

U004227991

Accuracy: Not reported
Horizontal Datum: Not reported
Accuracy Value Unit: Not reported
Source: Not reported
Point Line Area: Not reported
Desc Category: Not reported
Method of Collection: Not reported
District: Region 1 - SE Michigan District Office
Tank ID: 2
Capacity: 22000
Tank Status: Currently In Use
Substance: Diesel,Other(E-85)
Install Date: 07/16/2014
Remove Date: Not reported
Tank Number: UTK-140216-15
Tank Details Compartments: 3
Tank Release Detection: Automatic Tank Gauging,Inter Monitoring/Second Conatiment,Interstitial Monitoring Double Walled Tank/Piping,Inventory Control
Pipe Release Detection: Automatic Line Leak Detectors,Interstitial Monitoring Double Walled Piping,Interstitial Monitoring Second Containment,Line Tightness Testing,Other
Piping Material: Double Walled,Fiberglass Reinforced Plastic
Piping Type: Pressure (Remote)
Tank Construction: Double Walled,Fiberglass Reinforced Plastic,Other
Impressed Device: Yes
Latitude: Not reported
Longitude: Not reported
Name: MEIJER #286
Address: 21385 GRAND RIVER AVE
City,State,Zip: DETROIT, MI 48219-3849
Facility Type: ACTIVE
Facility ID: 00042514
Facility Region: 1
Owner Name: MEIJER INC
Owner Address: 2929 WALKER AVE NW
Owner City: GRAND RAPIDS
Owner State: MI
Owner Zip: 49544
Owner Contact: Not reported
Owner Phone: 6164536711
Contact: Erik Petrovskis
Contact Phone: (616) 453-6711
Date of Collection: Not reported
Accuracy: Not reported
Horizontal Datum: Not reported
Accuracy Value Unit: Not reported
Source: Not reported
Point Line Area: Not reported
Desc Category: Not reported
Method of Collection: Not reported
District: Region 1 - SE Michigan District Office
Tank ID: 1
Capacity: 28000
Tank Status: Currently In Use
Substance: Gasoline,Gasoline
Install Date: 07/16/2014

Map ID
Direction
Distance
Elevation

MAP FINDINGS

Site

Database(s)

EDR ID Number
EPA ID Number

MEIJER #286 (Continued)

U004227991

Remove Date: Not reported
Tank Number: UTK-140215-15
Tank Details Compartments: 2
Tank Release Detection: Automatic Tank Gauging, Inter Monitoring/Second Containment, Interstitial Monitoring Double Walled Tank/Piping, Inventory Control
Pipe Release Detection: Automatic Line Leak Detectors, Interstitial Monitoring Double Walled Piping, Interstitial Monitoring Second Containment, Line Tightness Testing, Other
Piping Material: Double Walled, Fiberglass Reinforced Plastic
Piping Type: Pressure (Remote)
Tank Construction: Double Walled, Fiberglass Reinforced Plastic, Other
Impressed Device: No
Latitude: Not reported
Longitude: Not reported

24
WNW
1/8-1/4
0.194 mi.
1025 ft.

MEIJER INC
21431 GRAND RIVER AVE
DETROIT, MI 48219

RCRA-SQG **1000230147**
FINDS **MID100301654**
ECHO

Relative:
Higher
Actual:
635 ft.

Client Plot
RCRA-SQG:
Date form received by agency: 2019-04-10 00:00:00.0
Facility name: MEIJER INC
Facility address: 21431 GRAND RIVER AVE
DETROIT, MI 48219
EPA ID: MID100301654
Mailing address: 2350 THREE MILE RD NW
GRAND RAPIDS, MI 49544
Contact: ERIK PETROVSKIS
Contact address: Not reported
Not reported
Contact country: Not reported
Contact telephone: 616-735-7101
Contact email: ERIK.PETROVSKIS@MEIJER.COM
EPA Region: 05
Classification: Small Small Quantity Generator
Description: Handler: generates more than 100 and less than 1000 kg of hazardous waste during any calendar month and accumulates less than 6000 kg of hazardous waste at any time; or generates 100 kg or less of hazardous waste during any calendar month, and accumulates more than 1000 kg of hazardous waste at any time

Owner/Operator Summary:
Owner/operator name: MEIJER INC
Owner/operator address: 2350 THREE MILE RD NW
GRAND RAPIDS, MI 49544
Owner/operator country: US
Owner/operator telephone: Not reported
Owner/operator email: Not reported
Owner/operator fax: Not reported
Owner/operator extension: Not reported
Legal status: Private
Owner/Operator Type: Owner
Owner/Op start date: 2012-04-25 00:00:00.
Owner/Op end date: Not reported

Map ID
Direction
Distance
Elevation

MAP FINDINGS

Site

Database(s)

EDR ID Number
EPA ID Number

MEIJER INC (Continued)

1000230147

Owner/operator name: MEIJER INC
Owner/operator address: 2350 THREE MILE RD NW
GRAND RAPIDS, MI 49544
Owner/operator country: US
Owner/operator telephone: Not reported
Owner/operator email: Not reported
Owner/operator fax: Not reported
Owner/operator extension: Not reported
Legal status: Private
Owner/Operator Type: Operator
Owner/Op start date: 2012-04-25 00:00:00.
Owner/Op end date: Not reported

Handler Activities Summary:

U.S. importer of hazardous waste: No
Mixed waste (haz. and radioactive): No
Recycler of hazardous waste: No
Transporter of hazardous waste: No
Treater, storer or disposer of HW: No
Underground injection activity: No
On-site burner exemption: No
Furnace exemption: No
Used oil fuel burner: No
Used oil processor: No
User oil refiner: No
Used oil fuel marketer to burner: No
Used oil Specification marketer: No
Used oil transfer facility: No
Used oil transporter: No

Historical Generators:

Date form received by agency: 2018-05-02 00:00:00.0
Site name: MEIJER INC
Classification: Small Quantity Generator

Date form received by agency: 2017-10-04 00:00:00.0
Site name: MEIJER INC
Classification: Small Quantity Generator

Date form received by agency: 2016-08-16 00:00:00.0
Site name: MEIJER INC
Classification: Small Quantity Generator

Date form received by agency: 2015-04-03 00:00:00.0
Site name: MEIJER INC
Classification: Small Quantity Generator

Date form received by agency: 2007-06-30 00:00:00.0
Site name: MEIJER INC
Classification: Not a generator, verified

Date form received by agency: 2006-12-29 00:00:00.0
Site name: DETROIT PUBLIC SCHOOLS
Classification: Conditionally Exempt Small Quantity Generator

Date form received by agency: 2006-04-19 00:00:00.0

Map ID
Direction
Distance
Elevation

MAP FINDINGS

Site

Database(s)

EDR ID Number
EPA ID Number

MEIJER INC (Continued)

1000230147

Site name: DETROIT PUBLIC SCHOOLS
Classification: Small Quantity Generator

Date form received by agency: 2002-09-30 00:00:00.0
Site name: DETROIT PUBLIC SCHOOLS
Classification: Small Quantity Generator

Date form received by agency: 1989-11-02 00:00:00.0
Site name: DETROIT PUBLIC SCHOOLS
Classification: Small Quantity Generator

Hazardous Waste Summary:

Waste code: D001
Waste name: IGNITABLE WASTE

Violation Status: No violations found

FINDS:

Registry ID: 110003609881

Click Here:

Environmental Interest/Information System:

RCRAInfo is a national information system that supports the Resource Conservation and Recovery Act (RCRA) program through the tracking of events and activities related to facilities that generate, transport, and treat, store, or dispose of hazardous waste. RCRAInfo allows RCRA program staff to track the notification, permit, compliance, and corrective action activities required under RCRA.

[Click this hyperlink](#) while viewing on your computer to access additional FINDS: detail in the EDR Site Report.

ECHO:

Envid: 1000230147
Registry ID: 110003609881
DFR URL: <http://echo.epa.gov/detailed-facility-report?fid=110003609881>
Name: MEIJER INC
Address: 21431 GRAND RIVER AVE
City,State,Zip: DETROIT, MI 48219

F25
ESE
1/8-1/4
0.222 mi.
1174 ft.

MIRIAM & W CLEANERS
20517 GRAND RIVER AVE
DETROIT, MI 48219

RCRA-VSQQ 1004724499
FINDS MIR000004101
ECHO

Site 1 of 2 in cluster F

Relative:
Higher
Actual:
632 ft.

RCRA-VSQQ:
Date form received by agency: 1995-06-07 00:00:00.0
Facility name: MIRIAM & W CLEANERS
Facility address: 20517 GRAND RIVER AVE
DETROIT, MI 48219
EPA ID: MIR000004101
Contact: WILLIE SMITH
Contact address: 20517 GRAND RIVER AVE
DETROIT, MI 48219
Contact country: US
Contact telephone: 313-592-0233

Map ID
Direction
Distance
Elevation

MAP FINDINGS

Site

Database(s)

EDR ID Number
EPA ID Number

MIRIAM & W CLEANERS (Continued)

1004724499

Contact email: Not reported
EPA Region: 05
Classification: Conditionally Exempt Small Quantity Generator
Description: Handler: generates 100 kg or less of hazardous waste per calendar month, and accumulates 1000 kg or less of hazardous waste at any time; or generates 1 kg or less of acutely hazardous waste per calendar month, and accumulates at any time: 1 kg or less of acutely hazardous waste; or 100 kg or less of any residue or contaminated soil, waste or other debris resulting from the cleanup of a spill, into or on any land or water, of acutely hazardous waste; or generates 100 kg or less of any residue or contaminated soil, waste or other debris resulting from the cleanup of a spill, into or on any land or water, of acutely hazardous waste during any calendar month, and accumulates at any time: 1 kg or less of acutely hazardous waste; or 100 kg or less of any residue or contaminated soil, waste or other debris resulting from the cleanup of a spill, into or on any land or water, of acutely hazardous waste

Owner/Operator Summary:

Owner/operator name: MIRIAM & WILLIE SMITH
Owner/operator address: Not reported
Not reported
Owner/operator country: Not reported
Owner/operator telephone: Not reported
Owner/operator email: Not reported
Owner/operator fax: Not reported
Owner/operator extension: Not reported
Legal status: Private
Owner/Operator Type: Operator
Owner/Op start date: 1970-01-01 00:00:00.
Owner/Op end date: Not reported

Owner/operator name: MIRIAM & WILLIE SMITH
Owner/operator address: Not reported
Not reported
Owner/operator country: Not reported
Owner/operator telephone: Not reported
Owner/operator email: Not reported
Owner/operator fax: Not reported
Owner/operator extension: Not reported
Legal status: Private
Owner/Operator Type: Owner
Owner/Op start date: 1970-01-01 00:00:00.
Owner/Op end date: Not reported

Handler Activities Summary:

U.S. importer of hazardous waste: No
Mixed waste (haz. and radioactive): No
Recycler of hazardous waste: No
Transporter of hazardous waste: No
Treater, storer or disposer of HW: No
Underground injection activity: No
On-site burner exemption: No
Furnace exemption: No
Used oil fuel burner: No
Used oil processor: No

Map ID
 Direction
 Distance
 Elevation

MAP FINDINGS

Site

Database(s)

EDR ID Number
 EPA ID Number

MIRIAM & W CLEANERS (Continued)

1004724499

User oil refiner: No
 Used oil fuel marketer to burner: No
 Used oil Specification marketer: No
 Used oil transfer facility: No
 Used oil transporter: No

Hazardous Waste Summary:

. Waste code: D001
 . Waste name: IGNITABLE WASTE

Violation Status: No violations found

FINDS:

Registry ID: 110003689205

Click Here:

Environmental Interest/Information System:

RCRAInfo is a national information system that supports the Resource Conservation and Recovery Act (RCRA) program through the tracking of events and activities related to facilities that generate, transport, and treat, store, or dispose of hazardous waste. RCRAInfo allows RCRA program staff to track the notification, permit, compliance, and corrective action activities required under RCRA.

[Click this hyperlink](#) while viewing on your computer to access additional FINDS: detail in the EDR Site Report.

ECHO:

Envid: 1004724499
 Registry ID: 110003689205
 DFR URL: <http://echo.epa.gov/detailed-facility-report?fid=110003689205>
 Name: MIRIAM & W CLEANERS
 Address: 20517 GRAND RIVER AVE
 City,State,Zip: DETROIT, MI 48219

F26
ESE
1/8-1/4
0.222 mi.
1174 ft.

MIRIAM & W CLEANERS
20517 GRAND RIVER
DETROIT, MI 48219

DRYCLEANERS S123403998
N/A

Site 2 of 2 in cluster F

Relative:
Higher

DRYCLEANERS:
 Name: MIRIAM & W CLEANERS
 Address: 20517 GRAND RIVER
 City,State,Zip: DETROIT, MI 48219
 fadd2: Not reported
 Facility Status: Closed
 Establishment#: 8200065
 DCM #: Not reported
 DCM Type: Not reported
 Total lb: Not reported
 Inspector: Not reported
 Last Insp Date: Not reported

Actual:
632 ft.

MAP FINDINGS

Map ID
 Direction
 Distance
 Elevation

Site

Database(s)

EDR ID Number
 EPA ID Number

27
NNE
1/8-1/4
0.237 mi.
1252 ft.

HESS GLASS CO
17122 BRAILE ST
DETROIT, MI 48219

UST **U003320242**
N/A

Relative:
Lower
Actual:
630 ft.

UST:

Name:	HESS GLASS CO
Address:	17122 BRAILE ST
City,State,Zip:	DETROIT, MI 48219-3948
Facility Type:	CLOSED
Facility ID:	00004223
Facility Region:	1
Owner Name:	HESS GLASS CO
Owner Address:	17122 BRAILE ST
Owner City:	DETROIT
Owner State:	MI
Owner Zip:	48219-3948
Owner Contact:	Not reported
Owner Phone:	3135374520
Contact:	RUSS RUTHERFORD
Contact Phone:	(313) 537-4520
Date of Collection:	01/11/2001
Accuracy:	100
Horizontal Datum:	NAD83
Accuracy Value Unit:	FEET
Source:	STATE OF MICHIGAN
Point Line Area:	POINT
Desc Category:	Plant Entrance (Freight)
Method of Collection:	Address Matching-House Number
District:	Region 1 - SE Michigan District Office
Tank ID:	2
Capacity:	1000
Tank Status:	Closed in Ground
Substance:	Gasoline
Install Date:	01/01/1976
Remove Date:	09/26/1989
Tank Number:	UTK-030974-15
Tank Details Compartments:	Not reported
Tank Release Detection:	Not reported
Pipe Release Detection:	Not reported
Piping Material:	Bare Steel
Piping Type:	Suction: No Valve at Tank
Tank Construction:	Asphalt Coated or Bare Steel
Impressed Device:	Not reported
Latitude:	42.41529
Longitude:	-83.24589

Name:	HESS GLASS CO
Address:	17122 BRAILE ST
City,State,Zip:	DETROIT, MI 48219-3948
Facility Type:	CLOSED
Facility ID:	00004223
Facility Region:	1
Owner Name:	HESS GLASS CO
Owner Address:	17122 BRAILE ST
Owner City:	DETROIT
Owner State:	MI
Owner Zip:	48219-3948

Map ID
Direction
Distance
Elevation

MAP FINDINGS

Site

Database(s)

EDR ID Number
EPA ID Number

HESS GLASS CO (Continued)

U003320242

Owner Contact: Not reported
Owner Phone: 3135374520
Contact: RUSS RUTHERFORD
Contact Phone: (313) 537-4520
Date of Collection: 01/11/2001
Accuracy: 100
Horizontal Datum: NAD83
Accuracy Value Unit: FEET
Source: STATE OF MICHIGAN
Point Line Area: POINT
Desc Category: Plant Entrance (Freight)
Method of Collection: Address Matching-House Number
District: Region 1 - SE Michigan District Office
Tank ID: 1
Capacity: 4000
Tank Status: Removed from Ground
Substance: Gasoline
Install Date: 05/02/1980
Remove Date: 07/19/1995
Tank Number: UTK-030973-15
Tank Details Compartments: Not reported
Tank Release Detection: Not reported
Pipe Release Detection: Not reported
Piping Material: Galvanized Steel
Piping Type: Not reported
Tank Construction: Asphalt Coated or Bare Steel
Impressed Device: Not reported
Latitude: 42.41529
Longitude: -83.24589

G28
WNW
1/4-1/2
0.259 mi.
1368 ft.

REDFORD HIGH SCHOOL PROPERTY (FORMER)
21431 WEST GRAND RIVER AVENUE
WAYNE (County), MI 48219

INVENTORY S114038126
N/A

Site 1 of 2 in cluster G

Relative:
Higher
Actual:
634 ft.
Client Plot

INVENTORY:
Name: REDFORD HIGH SCHOOL PROPERTY (FORMER)
Address: 21431 WEST GRAND RIVER AVENUE
City,State,Zip: MI 48219
Bea Number: 201205181LV
Township: Detroit
District: Southeast MI
Data Source: BEA
Latitude: Not reported
Longitude: Not reported

Map ID
Direction
Distance
Elevation

MAP FINDINGS

Site

Database(s)

EDR ID Number
EPA ID Number

G29 **REDFORD HIGH SCHOOL PROPERTY (FORMER)**
WNW **21431 WEST GRAND RIVER AVENUE**
1/4-1/2 **DETROIT, MI 48219**
0.259 mi.
1368 ft. **Site 2 of 2 in cluster G**

BEA **S111832707**
N/A

Relative: **BEA:**
Higher Secondary Address: Not reported
Actual: BEA Number: 5181
634 ft. District: Southeast MI
Client Plot Date Received: 05/14/2012
 Submitter Name: Meijer, Inc.
 Petition Determination: No Request
 Petition Disclosure: 0
 Category: Not reported
 Determination 20107A: No Request
 Reviewer: scheelsj
 Division Assigned: RD

30 **DETROIT POLICE DEPARTMENT**
WNW **21555 WEST MCNICHOLS ROAD**
1/4-1/2 **WAYNE (County), MI 48219**
0.328 mi.
1730 ft.

INVENTORY **S118470946**
N/A

Relative: **INVENTORY:**
Higher Name: DETROIT POLICE DEPARTMENT
Actual: Address: 21555 WEST MCNICHOLS ROAD
633 ft. City,State,Zip: MI 48219
 Bea Number: 201506825LV
 Township: Detroit
 District: Southeast MI
 Data Source: BEA
 Latitude: Not reported
 Longitude: Not reported

31 **BURT PK-6**
SSE **20710 PILGRIM STREET**
1/4-1/2 **DETROIT, MI 48223**
0.354 mi.
1870 ft.

INVENTORY **S118188611**
N/A

Relative: **INVENTORY:**
Lower Name: BURT PK-6
Actual: Address: 20710 PILGRIM STREET
629 ft. City,State,Zip: MI 48223
 Bea Number: 201506589LV
 Township: Detroit
 District: Southeast MI
 Data Source: BEA
 Latitude: 42.40686
 Longitude: -83.24443

 Name: BURT PK-6
 Address: 20710 PILGRIM STREET
 City,State,Zip: DETROIT, MI 48223
 Bea Number: Not reported
 Township: Detroit

Map ID
Direction
Distance
Elevation

MAP FINDINGS

Site

Database(s)

EDR ID Number
EPA ID Number

BURT PK-6 (Continued)

S118188611

District: Southeast MI
Data Source: Part 201
Latitude: 42.40686
Longitude: -83.24443

**H32
ESE
1/4-1/2
0.358 mi.
1890 ft.**

**FORMER B & H AUTO REPAIR
20300 GRAND RIVER AVE
DETROIT, MI 48219**

Site 1 of 4 in cluster H

**LUST U003330338
UST N/A
AUL
INVENTORY**

**Relative:
Higher**

**Actual:
631 ft.**

LUST:
Name: FORMER B & H AUTO REPAIR
Address: 20300 GRAND RIVER AVE
City,State,Zip: DETROIT, MI 48219-
00037623
Source: STATE OF MICHIGAN
Owner Name: Giovanni, Herman
Owner Address: Not reported
Owner City,St,Zip: UNKNOWN, MI
Owner Contact: Not reported
Owner Phone: (248) 476-4115
Country: USA
District: Warren
Site Name: Former B & H Auto Repair
Latitude: 42.41005
Longitude: -83.24118
Date of Collection: 01/11/2001
Method of Collection: Address Matching-House Number
Accuracy: 100
Accuracy Value Unit: FEET
Horizontal Data: NAD83
Point Line Area: POINT
Desc Category: Plant Entrance (Freight)

Leak Number: C-0092-97
Release Date: 02/19/1997
Substance Released: Gasoline
Release Status: Closed
Release Closed Date: 02/03/1998

UST:
Name: FORMER B & H AUTO REPAIR
Address: 20300 GRAND RIVER AVE
City,State,Zip: DETROIT, MI 48219-3342
Facility Type: CLOSED
Facility ID: 00037623
Facility Region: 1
Owner Name: HERMAN GIOVANNI
Owner Address: 36946 HEATHERTON DR
Owner City: FARMINGTON
Owner State: MI
Owner Zip: 48335-2927
Owner Contact: Not reported
Owner Phone: 2484764115
Contact: HERMAN J GIOVANNI
Contact Phone: (801) 476-4115
Date of Collection: 01/11/2001

Map ID
Direction
Distance
Elevation

MAP FINDINGS

Site

Database(s)

EDR ID Number
EPA ID Number

FORMER B & H AUTO REPAIR (Continued)

U003330338

Accuracy: 100
Horizontal Datum: NAD83
Accuracy Value Unit: FEET
Source: STATE OF MICHIGAN
Point Line Area: POINT
Desc Category: Plant Entrance (Freight)
Method of Collection: Address Matching-House Number
District: Region 1 - SE Michigan District Office
Tank ID: 3
Capacity: 1000
Tank Status: Removed from Ground
Substance: Gasoline
Install Date: Not reported
Remove Date: 04/01/1997
Tank Number: UTK-024650-15
Tank Details Compartments: Not reported
Tank Release Detection: Not reported
Pipe Release Detection: Not reported
Piping Material: Bare Steel
Piping Type: Suction: No Valve at Tank
Tank Construction: Asphalt Coated or Bare Steel
Impressed Device: Not reported
Latitude: 42.41005
Longitude: -83.24118

Name: FORMER B & H AUTO REPAIR
Address: 20300 GRAND RIVER AVE
City,State,Zip: DETROIT, MI 48219-3342
Facility Type: CLOSED
Facility ID: 00037623
Facility Region: 1
Owner Name: HERMAN GIOVANNI
Owner Address: 36946 HEATHERTON DR
Owner City: FARMINGTON
Owner State: MI
Owner Zip: 48335-2927
Owner Contact: Not reported
Owner Phone: 2484764115
Contact: HERMAN J GIOVANNI
Contact Phone: (801) 476-4115
Date of Collection: 01/11/2001
Accuracy: 100
Horizontal Datum: NAD83
Accuracy Value Unit: FEET
Source: STATE OF MICHIGAN
Point Line Area: POINT
Desc Category: Plant Entrance (Freight)
Method of Collection: Address Matching-House Number
District: Region 1 - SE Michigan District Office
Tank ID: 2
Capacity: 1000
Tank Status: Removed from Ground
Substance: Gasoline
Install Date: Not reported
Remove Date: 04/01/1997
Tank Number: UTK-055368-15
Tank Details Compartments: Not reported

Map ID
Direction
Distance
Elevation

MAP FINDINGS

Site

Database(s)

EDR ID Number
EPA ID Number

FORMER B & H AUTO REPAIR (Continued)

U003330338

Tank Release Detection: Not reported
Pipe Release Detection: Not reported
Piping Material: Bare Steel
Piping Type: Suction: No Valve at Tank
Tank Construction: Asphalt Coated or Bare Steel
Impressed Device: Not reported
Latitude: 42.41005
Longitude: -83.24118

Name: FORMER B & H AUTO REPAIR
Address: 20300 GRAND RIVER AVE
City,State,Zip: DETROIT, MI 48219-3342
Facility Type: CLOSED
Facility ID: 00037623
Facility Region: 1
Owner Name: HERMAN GIOVANNI
Owner Address: 36946 HEATHERTON DR
Owner City: FARMINGTON
Owner State: MI
Owner Zip: 48335-2927
Owner Contact: Not reported
Owner Phone: 2484764115
Contact: HERMAN J GIOVANNI
Contact Phone: (801) 476-4115
Date of Collection: 01/11/2001
Accuracy: 100
Horizontal Datum: NAD83
Accuracy Value Unit: FEET
Source: STATE OF MICHIGAN
Point Line Area: POINT
Desc Category: Plant Entrance (Freight)
Method of Collection: Address Matching-House Number
District: Region 1 - SE Michigan District Office
Tank ID: 1
Capacity: 1000
Tank Status: Removed from Ground
Substance: Gasoline
Install Date: Not reported
Remove Date: 04/01/1997
Tank Number: UTK-055366-15
Tank Details Compartments: Not reported
Tank Release Detection: Not reported
Pipe Release Detection: Not reported
Piping Material: Bare Steel
Piping Type: Suction: No Valve at Tank
Tank Construction: Asphalt Coated or Bare Steel
Impressed Device: Not reported
Latitude: 42.41005
Longitude: -83.24118

AUL:

Name: B & H AUTO REPAIR
Address: 20300 GRAND RIVER AVENUE
City,State,Zip: DETROIT, MI 48219
Status: Recorded
Site Name: Not reported
Property: B & H Auto Repair

Map ID
Direction
Distance
Elevation

MAP FINDINGS

Site

Database(s)

EDR ID Number
EPA ID Number

FORMER B & H AUTO REPAIR (Continued)

U003330338

Land Use Restriction Type: RC
Program Type: Part 213
Program Support Assigned User: Nicholas Swartz
Program Support Assigned Date: 06/26/2009
Legal Description Of Property: Migrated
Based On The Deq Ref #: 11121304581
MDEQ Reference Number: RC-RRD-213-04-581
Property Or Description Restricted Area: Migrated
Lead Division: STD
File Name Of Hyperlinked Legal Doc: U:\\kermit\\11121304581.pdf
Mapped Polygons Area In Acres: 8.150000000000003E-2
Mapped Polygons Area In Square Miles: 0.0001
Date Data Entry Started: 06/26/2009
Date Data Entry Finished: 06/26/2009
Individual Or Staff Assoc With The Mapping: Nicholas Swartz
Program Used To Map Restricted Features: ArcInfo 9.3 and IcoMap 4.2
Date Legal Paperwork Stamped/Filed/Register Of Deeds: 07/10/1997
Commercial I Land Use Restriction: 0
Commercial Ii Land Use Restriction: 0
Commercial Iii Land Use Restriction: 0
Commercial Iv Land Use Restriction: 0
Industrial Land Use Restriction: 0
Residential Land Use Restriction: 0
Recreational Land Use Restriction: 0
Multiple Land-Use Restrictions: 0
Site Specific Restrictions: 0
Groundwater Consumption Restrictions: 1
Groundwater Contact Restrictions: 0
Special Well Construction Requirements: 0
Special Building Restrictions: 0
Excavation And Soil Movement Restrictions: 0
Soil Movement Requirements: 1
There Is A Restriction On All Construction: 0
Monitoring Well Protected, No Tampering Or Removal: 0
There Is An Exposure Barrier In Place: 0
There Is A Health And Safety Plan: 0
There Is A Permanent Marker On The Site: 0
Comment: Request received on 8/4/2004
Map Comments: Land restriction has not been mapped in kermit as of January 11, 2008.
LUR is mapped in KERMIT as of 20090626 - Nick Swartz

INVENTORY:

Name: FORMER B & H AUTO REPAIR
Address: 20300 GRAND RIVER AVE
City,State,Zip: DETROIT, MI 48219
Bea Number: Not reported
Township: Not reported
District: Southeast MI
Data Source: Part 213
Latitude: 42.41006
Longitude: -83.24119

Map ID
Direction
Distance
Elevation

MAP FINDINGS

Site

Database(s)

EDR ID Number
EPA ID Number

H33
ESE
1/4-1/2
0.401 mi.
2118 ft.

GREENFIELD USED CARS
20240 GRAND RIVER AVE
DETROIT, MI 48219

Site 2 of 4 in cluster H

LUST
UST
AIRS
U001148139
N/A

Relative:
Higher
Actual:
631 ft.

LUST:
Name: GREENFIELD USED CARS
Address: 20240 GRAND RIVER AVE
City,State,Zip: DETROIT, MI 48219-
Facility ID: 00036737
Source: STATE OF MICHIGAN
Owner Name: Group Inc, Kelel
Owner Address: Not reported
Owner City,St,Zip: UNKNOWN, MI
Owner Contact: Not reported
Owner Phone: (313) 690-3600
Country: USA
District: Warren
Site Name: Greenfield Used Cars
Latitude: 42.40978
Longitude: -83.24049
Date of Collection: 01/11/2001
Method of Collection: Address Matching-House Number
Accuracy: 100
Accuracy Value Unit: FEET
Horizontal Data: NAD83
Point Line Area: POINT
Desc Category: Plant Entrance (Freight)

Leak Number: C-2124-92
Release Date: 12/02/1992
Substance Released: Gasoline,Heating Oil
Release Status: Open
Release Closed Date: Not reported

UST:
Name: GREENFIELD USED CARS
Address: 20240 GRAND RIVER AVE
City,State,Zip: DETROIT, MI 48219-3341
Facility Type: CLOSED
Facility ID: 00036737
Facility Region: 1
Owner Name: KELEL GROUP INC
Owner Address: PO BOX 19399
Owner City: DETROIT
Owner State: MI
Owner Zip: 48219-0399
Owner Contact: Not reported
Owner Phone: 3136903600
Contact: ROB KELEL
Contact Phone: (313) 255-5200
Date of Collection: 01/11/2001
Accuracy: 100
Horizontal Datum: NAD83
Accuracy Value Unit: FEET
Source: STATE OF MICHIGAN
Point Line Area: POINT
Desc Category: Plant Entrance (Freight)
Method of Collection: Address Matching-House Number

Map ID
Direction
Distance
Elevation

MAP FINDINGS

Site

Database(s)

EDR ID Number
EPA ID Number

GREENFIELD USED CARS (Continued)

U001148139

District: Region 1 - SE Michigan District Office
Tank ID: 5
Capacity: 1000
Tank Status: Removed from Ground
Substance: Used Oil
Install Date: Not reported
Remove Date: 01/07/1993
Tank Number: UTK-001171-15
Tank Details Compartments: Not reported
Tank Release Detection: Not reported
Pipe Release Detection: Not reported
Piping Material: Unknown
Piping Type: Not reported
Tank Construction: Unknown
Impressed Device: Not reported
Latitude: 42.40978
Longitude: -83.24049

Name: GREENFIELD USED CARS
Address: 20240 GRAND RIVER AVE
City,State,Zip: DETROIT, MI 48219-3341
Facility Type: CLOSED
Facility ID: 00036737
Facility Region: 1
Owner Name: KELEL GROUP INC
Owner Address: PO BOX 19399
Owner City: DETROIT
Owner State: MI
Owner Zip: 48219-0399
Owner Contact: Not reported
Owner Phone: 3136903600
Contact: ROB KELEL
Contact Phone: (313) 255-5200
Date of Collection: 01/11/2001
Accuracy: 100
Horizontal Datum: NAD83
Accuracy Value Unit: FEET
Source: STATE OF MICHIGAN
Point Line Area: POINT
Desc Category: Plant Entrance (Freight)
Method of Collection: Address Matching-House Number
District: Region 1 - SE Michigan District Office
Tank ID: 4
Capacity: Not reported
Tank Status: Removed from Ground
Substance: Used Oil
Install Date: Not reported
Remove Date: 01/07/1993
Tank Number: UTK-081463-15
Tank Details Compartments: Not reported
Tank Release Detection: Not reported
Pipe Release Detection: Not reported
Piping Material: Unknown
Piping Type: Not reported
Tank Construction: Unknown
Impressed Device: Not reported
Latitude: 42.40978

Map ID
Direction
Distance
Elevation

MAP FINDINGS

Site

Database(s)

EDR ID Number
EPA ID Number

GREENFIELD USED CARS (Continued)

U001148139

Longitude: -83.24049

Name: GREENFIELD USED CARS
Address: 20240 GRAND RIVER AVE
City,State,Zip: DETROIT, MI 48219-3341
Facility Type: CLOSED
Facility ID: 00036737
Facility Region: 1
Owner Name: KELEL GROUP INC
Owner Address: PO BOX 19399
Owner City: DETROIT
Owner State: MI
Owner Zip: 48219-0399
Owner Contact: Not reported
Owner Phone: 3136903600
Contact: ROB KELEL
Contact Phone: (313) 255-5200
Date of Collection: 01/11/2001
Accuracy: 100
Horizontal Datum: NAD83
Accuracy Value Unit: FEET
Source: STATE OF MICHIGAN
Point Line Area: POINT
Desc Category: Plant Entrance (Freight)
Method of Collection: Address Matching-House Number
District: Region 1 - SE Michigan District Office
Tank ID: 3
Capacity: Not reported
Tank Status: Removed from Ground
Substance: Other(UNKNOWN)
Install Date: Not reported
Remove Date: 01/07/1993
Tank Number: UTK-004598-15
Tank Details Compartments: Not reported
Tank Release Detection: Not reported
Pipe Release Detection: Not reported
Piping Material: Unknown
Piping Type: Not reported
Tank Construction: Unknown
Impressed Device: Not reported
Latitude: 42.40978
Longitude: -83.24049

Name: GREENFIELD USED CARS
Address: 20240 GRAND RIVER AVE
City,State,Zip: DETROIT, MI 48219-3341
Facility Type: CLOSED
Facility ID: 00036737
Facility Region: 1
Owner Name: KELEL GROUP INC
Owner Address: PO BOX 19399
Owner City: DETROIT
Owner State: MI
Owner Zip: 48219-0399
Owner Contact: Not reported
Owner Phone: 3136903600
Contact: ROB KELEL

Map ID
Direction
Distance
Elevation

MAP FINDINGS

Site

Database(s)

EDR ID Number
EPA ID Number

GREENFIELD USED CARS (Continued)

U001148139

Contact Phone: (313) 255-5200
Date of Collection: 01/11/2001
Accuracy: 100
Horizontal Datum: NAD83
Accuracy Value Unit: FEET
Source: STATE OF MICHIGAN
Point Line Area: POINT
Desc Category: Plant Entrance (Freight)
Method of Collection: Address Matching-House Number
District: Region 1 - SE Michigan District Office
Tank ID: 2
Capacity: Not reported
Tank Status: Removed from Ground
Substance: Other(UNKNOWN)
Install Date: Not reported
Remove Date: 01/07/1993
Tank Number: UTK-013427-15
Tank Details Compartments: Not reported
Tank Release Detection: Not reported
Pipe Release Detection: Not reported
Piping Material: Unknown
Piping Type: Not reported
Tank Construction: Unknown
Impressed Device: Not reported
Latitude: 42.40978
Longitude: -83.24049

Name: GREENFIELD USED CARS
Address: 20240 GRAND RIVER AVE
City,State,Zip: DETROIT, MI 48219-3341
Facility Type: CLOSED
Facility ID: 00036737
Facility Region: 1
Owner Name: KELEL GROUP INC
Owner Address: PO BOX 19399
Owner City: DETROIT
Owner State: MI
Owner Zip: 48219-0399
Owner Contact: Not reported
Owner Phone: 3136903600
Contact: ROB KELEL
Contact Phone: (313) 255-5200
Date of Collection: 01/11/2001
Accuracy: 100
Horizontal Datum: NAD83
Accuracy Value Unit: FEET
Source: STATE OF MICHIGAN
Point Line Area: POINT
Desc Category: Plant Entrance (Freight)
Method of Collection: Address Matching-House Number
District: Region 1 - SE Michigan District Office
Tank ID: 1
Capacity: Not reported
Tank Status: Removed from Ground
Substance: Other(UNKNOWN)
Install Date: Not reported
Remove Date: 01/07/1993

Map ID
Direction
Distance
Elevation

MAP FINDINGS

Site

Database(s)

EDR ID Number
EPA ID Number

GREENFIELD USED CARS (Continued)

U001148139

Tank Number: UTK-079632-15
Tank Details Compartments: Not reported
Tank Release Detection: Not reported
Pipe Release Detection: Not reported
Piping Material: Unknown
Piping Type: Not reported
Tank Construction: Unknown
Impressed Device: Not reported
Latitude: 42.40978
Longitude: -83.24049

AIRS:

Name: KELEL GROUP, THE
Address: 20240 GRAND RIVER AVENUE
City,State,Zip: DETROIT, MI 48219
State Registration Number: M4726
Naics Code: Not reported
Contact Email: Not reported
Contact Name: Not reported
Contact Phone: Not reported
Contact Address: (same as site address)
Contact City,St,Zip: Not reported
Permit Number: C-10682
Date Received: Not reported
Application Reason: Not reported
Record Type: Not reported
State County FIPS: Not reported
Facility Category: Not reported
SIC Primary: Not reported
Tribal Code: Not reported
Facility Status Code: Not reported
Facility Status: Active
Supplemental Location Text: Not reported
Business Name: Not reported
Principal Product: Not reported
Principal Product Description: Not reported
UTM Zone (Geo Coordinates Universal Transverse Mercator System): Not reported
UTM Horizontal Coord: Not reported
UTM Vertical Coord: Not reported
Mailing Name: Not reported
Mailing Contact Person: Not reported
Mailing Street: Not reported
Mailing City: Not reported
Mailing State: Not reported
Mailing Zip: Not reported
Mailing Zip 4 Extension: Not reported
Compliance Person: Not reported
Compliance Area Code: Not reported
Compliance Phone Number: Not reported
Emission Inventory Contact Person: Not reported
EI Contact Area Code: Not reported
EI Contact Phone Number: Not reported
Permit Contact Person: Not reported
Permit Contact Person Area Code: Not reported
Permit Contact Person Phone Number: Not reported
Federal Employer Id Number: Not reported
Of Employees: Not reported

Map ID
Direction
Distance
Elevation

MAP FINDINGS

Site

Database(s)

EDR ID Number
EPA ID Number

GREENFIELD USED CARS (Continued)

U001148139

Reporting Year: Not reported
Date Record Was Created: Not reported

**H34
ESE
1/4-1/2
0.401 mi.
2118 ft.**

**20240 GRANDRIVER
DETROIT, MI
Site 3 of 4 in cluster H**

**BEA S105768241
N/A**

**Relative:
Higher
Actual:
631 ft.**

BEA:
Secondary Address: Not reported
BEA Number: 64
District: Detroit
Date Received: 06/30/2000
Submitter Name: BRODERSEN PROPERTIES LLC
Petition Determination: No Request
Petition Disclosure: 0
Category: No Hazardous Substance(s)
Determination 20107A: No Request
Reviewer: tempm
Division Assigned: Storage Tank Division

**H35
ESE
1/4-1/2
0.401 mi.
2118 ft.**

**GREENFIELD USED CARS
20240 GRAND RIVER AVE
DETROIT, MI 48219
Site 4 of 4 in cluster H**

**INVENTORY S108169100
WDS N/A**

**Relative:
Higher
Actual:
631 ft.**

INVENTORY:
Name: GREENFIELD USED CARS
Address: 20240 GRAND RIVER AVE
City,State,Zip: DETROIT, MI 48219
Bea Number: Not reported
Township: Not reported
District: Southeast MI
Data Source: Part 213
Latitude: 42.40979
Longitude: -83.24049

WDS:
Name: GREENFIELD USED CARS
Address: 20240 GRAND RIVER AVE
City,State,Zip: DETROIT, MI 48219
Site Id: MID985652338
WMD Id: 407798
Site Specific Name: GREENFIELD USED CARS
Mailing Address: 20240 GRAND RIVER AVE
Mailing City/State/Zip: 48219
Mailing County: WAYNE

Map ID
Direction
Distance
Elevation

MAP FINDINGS

Site

Database(s)

EDR ID Number
EPA ID Number

36
ESE
1/4-1/2
0.418 mi.
2205 ft.

WEST STAR DODGE INC
20255 GRAND RIVER AVE
DETROIT, MI 48219

LUST U004181722
UST N/A

Relative:
Lower

LUST:

Actual:
630 ft.

Name: WEST STAR DODGE INC
Address: 20255 GRAND RIVER AVE
City,State,Zip: DETROIT, MI 48219-
Facility ID: 00021052
Source: STATE OF MICHIGAN
Owner Name: ADDRESS UNKNOWN, OWNER
Owner Address: Not Recorded
Owner City,St,Zip: Not Recorded, MI 99999-
Owner Contact: Not reported
Owner Phone: Not reported
Country: USA
District: Warren
Site Name: West Star Dodge
Latitude: 42.40946
Longitude: -83.24047
Date of Collection: 01/11/2001
Method of Collection: Address Matching-House Number
Accuracy: 100
Accuracy Value Unit: FEET
Horizontal Data: NAD83
Point Line Area: POINT
Desc Category: Plant Entrance (Freight)

Leak Number: C-0243-91
Release Date: 02/19/1991
Substance Released: Not reported
Release Status: Closed
Release Closed Date: 07/20/1993

Leak Number: C-2268-90
Release Date: 11/20/1990
Substance Released: Not reported
Release Status: Closed
Release Closed Date: 07/20/1993

UST 2:

Name: WEST STAR DODGE INC
Address: 20255 GRAND RIVER AVE
City,State,Zip: DETROIT, MI 48219-3310
Region: 1
Owner Name: Not reported
Owner Address: Not reported
Owner City: Not reported
Owner State: Not reported
Owner Zip: Not reported
Owner Phone: Not reported
Record ID: UTK-018265-15
Facility Status: Inactive
Tank ID: 1
Tank Status: Removed from Ground
Tank Capacity: 250
Tank Content: Used Oil
Install Date: 10/20/1946

Map ID
Direction
Distance
Elevation

MAP FINDINGS

Site

Database(s)

EDR ID Number
EPA ID Number

WEST STAR DODGE INC (Continued)

U004181722

Removal Date: 10/23/1990
Tank Release Detect: Not reported
Pipe Release Detect: Other
Tank Piping Material: Bare Steel
Tank Constr. Material: Asphalt Coated or Bare Steel,Other

Name: WEST STAR DODGE INC
Address: 20255 GRAND RIVER AVE
City,State,Zip: DETROIT, MI 48219-3310
Region: 1
Owner Name: Not reported
Owner Address: Not reported
Owner City: Not reported
Owner State: Not reported
Owner Zip: Not reported
Owner Phone: Not reported
Record ID: UTK-121419-15
Facility Status: Inactive
Tank ID: 2
Tank Status: Removed from Ground
Tank Capacity: 500
Tank Content: Waste Oil
Install Date: Not reported
Removal Date: 11/13/1990
Tank Release Detect: Not reported
Pipe Release Detect: Other
Tank Piping Material: Unknown
Tank Constr. Material: Other,Unknown

Name: WEST STAR DODGE INC
Address: 20255 GRAND RIVER AVE
City,State,Zip: DETROIT, MI 48219-3310
Region: Not reported
Owner Name: OWNER ADDRESS UNKNOWN
Owner Address: Not Recorded
Owner City: Not reported
Owner State: Not reported
Owner Zip: 99999
Owner Phone: Not reported
Record ID: UTK-018265-15
Facility Status: Not reported
Tank ID: Not reported
Tank Status: Removed from Ground
Tank Capacity: Not reported
Tank Content: Not reported
Install Date: 01/01/1900
Removal Date: 01/01/1900
Tank Release Detect: Not reported
Pipe Release Detect: Not reported
Tank Piping Material: Not reported
Tank Constr. Material: Not reported

Name: WEST STAR DODGE INC
Address: 20255 GRAND RIVER AVE
City,State,Zip: DETROIT, MI 48219-3310
Region: Not reported
Owner Name: OWNER ADDRESS UNKNOWN

Map ID
Direction
Distance
Elevation

MAP FINDINGS

Site

Database(s)

EDR ID Number
EPA ID Number

WEST STAR DODGE INC (Continued)

U004181722

Owner Address: Not Recorded
Owner City: Not reported
Owner State: Not reported
Owner Zip: 99999
Owner Phone: Not reported
Record ID: UTK-121419-15
Facility Status: Not reported
Tank ID: Not reported
Tank Status: Removed from Ground
Tank Capacity: Not reported
Tank Content: Not reported
Install Date: 01/01/1900
Removal Date: 01/01/1900
Tank Release Detect: Not reported
Pipe Release Detect: Not reported
Tank Piping Material: Not reported
Tank Constr. Material: Not reported

UST:

Name: WEST STAR DODGE INC
Address: 20255 GRAND RIVER AVE
City,State,Zip: DETROIT, MI 48219-3310
Facility Type: CLOSED
Facility ID: 00021052
Facility Region: 1
Owner Name: OWNER ADDRESS UNKNOWN
Owner Address: NOT RECORDED
Owner City: NOT RECORDED
Owner State: XX
Owner Zip: 99999
Owner Contact: Not reported
Owner Phone: Not reported
Contact: Not reported
Contact Phone: Not reported
Date of Collection: Not reported
Accuracy: Not reported
Horizontal Datum: Not reported
Accuracy Value Unit: Not reported
Source: Not reported
Point Line Area: Not reported
Desc Category: Not reported
Method of Collection: Not reported
District: Not reported
Tank ID: 2
Capacity: 500
Tank Status: Removed from Ground
Substance: Waste Oil
Install Date: Not reported
Remove Date: 11/13/1990
Tank Number: UTK-121419-15
Tank Details Compartments: Not reported
Tank Release Detection: Not reported
Pipe Release Detection: Other
Piping Material: Unknown
Piping Type: Not reported
Tank Construction: Other,Unknown
Impressed Device: Not reported

Map ID
 Direction
 Distance
 Elevation

MAP FINDINGS

Site

Database(s)

EDR ID Number
 EPA ID Number

WEST STAR DODGE INC (Continued)

U004181722

Latitude: Not reported
 Longitude: Not reported
 Name: WEST STAR DODGE INC
 Address: 20255 GRAND RIVER AVE
 City,State,Zip: DETROIT, MI 48219-3310
 Facility Type: CLOSED
 Facility ID: 00021052
 Facility Region: 1
 Owner Name: OWNER ADDRESS UNKNOWN
 Owner Address: NOT RECORDED
 Owner City: NOT RECORDED
 Owner State: XX
 Owner Zip: 99999
 Owner Contact: Not reported
 Owner Phone: Not reported
 Contact: Not reported
 Contact Phone: Not reported
 Date of Collection: Not reported
 Accuracy: Not reported
 Horizontal Datum: Not reported
 Accuracy Value Unit: Not reported
 Source: Not reported
 Point Line Area: Not reported
 Desc Category: Not reported
 Method of Collection: Not reported
 District: Not reported
 Tank ID: 1
 Capacity: 250
 Tank Status: Removed from Ground
 Substance: Used Oil
 Install Date: 10/20/1946
 Remove Date: 10/23/1990
 Tank Number: UTK-018265-15
 Tank Details Compartments: Not reported
 Tank Release Detection: Not reported
 Pipe Release Detection: Other
 Piping Material: Bare Steel
 Piping Type: Not reported
 Tank Construction: Asphalt Coated or Bare Steel,Other
 Impressed Device: Not reported
 Latitude: Not reported
 Longitude: Not reported

37
 WNW
 1/4-1/2
 0.442 mi.
 2332 ft.

B & D GAS MART INC
21740 W MCNICHOLS RD
DETROIT, MI 48219

LUST U003659157
UST N/A
Financial Assurance

Relative:
Higher
Actual:
631 ft.

LUST:
 Name: B & D GAS MART INC
 Address: 21740 W MCNICHOLS RD
 City,State,Zip: DETROIT, MI 48219-
 Facility ID: 00037354
 Source: STATE OF MICHIGAN
 Owner Name: & D Gas Mart Inc, B
 Owner Address: Not reported

Map ID
Direction
Distance
Elevation

MAP FINDINGS

Site

Database(s)

EDR ID Number
EPA ID Number

B & D GAS MART INC (Continued)

U003659157

Owner City,St,Zip: UNKNOWN, MI
Owner Contact: Not reported
Owner Phone: (313) 255-5708
Country: USA
District: Warren
Site Name: B & D Gas Mart Inc
Latitude: 42.41484
Longitude: -83.25672
Date of Collection: 01/11/2001
Method of Collection: Address Matching-House Number
Accuracy: 100
Accuracy Value Unit: FEET
Horizontal Data: NAD83
Point Line Area: POINT
Desc Category: Plant Entrance (Freight)

Leak Number: C-0008-05
Release Date: 02/05/2004
Substance Released: Gasoline,Gasoline,Gasoline
Release Status: Closed
Release Closed Date: 10/04/2005

UST:

Name: B & D GAS MART INC
Address: 21740 W MCNICHOLS RD
City,State,Zip: DETROIT, MI 48219-3286
Facility Type: ACTIVE
Facility ID: 00037354
Facility Region: 1
Owner Name: B & D GAS MART INC
Owner Address: 21740 W 6 MILE
Owner City: DETROIT
Owner State: MI
Owner Zip: 48219
Owner Contact: Not reported
Owner Phone: 3132555708
Contact: MOHAMAD BAYDOUN
Contact Phone: (313) 255-5708
Date of Collection: 01/11/2001
Accuracy: 100
Horizontal Datum: NAD83
Accuracy Value Unit: FEET
Source: STATE OF MICHIGAN
Point Line Area: POINT
Desc Category: Plant Entrance (Freight)
Method of Collection: Address Matching-House Number
District: Region 1 - SE Michigan District Office
Tank ID: 3
Capacity: 4000
Tank Status: Currently In Use
Substance: Gasoline
Install Date: 01/01/1993
Remove Date: Not reported
Tank Number: UTK-094057-15
Tank Details Compartments: Not reported
Tank Release Detection: Automatic Tank Gauging,Inventory Control
Pipe Release Detection: Automatic Line Leak Detectors
Piping Material: Fiberglass Reinforced Plastic

Map ID
Direction
Distance
Elevation

MAP FINDINGS

Site

Database(s)

EDR ID Number
EPA ID Number

B & D GAS MART INC (Continued)

U003659157

Piping Type: Pressure (Remote)
Tank Construction: Cathodically Protected Steel
Impressed Device: Not reported
Latitude: 42.41484
Longitude: -83.25672

Name: B & D GAS MART INC
Address: 21740 W MCNICHOLS RD
City,State,Zip: DETROIT, MI 48219-3286
Facility Type: ACTIVE
Facility ID: 00037354
Facility Region: 1
Owner Name: B & D GAS MART INC
Owner Address: 21740 W 6 MILE
Owner City: DETROIT
Owner State: MI
Owner Zip: 48219
Owner Contact: Not reported
Owner Phone: 3132555708
Contact: MOHAMAD BAYDOUN
Contact Phone: (313) 255-5708
Date of Collection: 01/11/2001
Accuracy: 100
Horizontal Datum: NAD83
Accuracy Value Unit: FEET
Source: STATE OF MICHIGAN
Point Line Area: POINT
Desc Category: Plant Entrance (Freight)
Method of Collection: Address Matching-House Number
District: Region 1 - SE Michigan District Office
Tank ID: 2
Capacity: 10000
Tank Status: Currently In Use
Substance: Gasoline
Install Date: 01/01/1993
Remove Date: Not reported
Tank Number: UTK-008107-15
Tank Details Compartments: Not reported
Tank Release Detection: Automatic Tank Gauging,Inventory Control
Pipe Release Detection: Automatic Line Leak Detectors
Piping Material: Fiberglass Reinforced Plastic
Piping Type: Pressure (Remote)
Tank Construction: Cathodically Protected Steel
Impressed Device: Not reported
Latitude: 42.41484
Longitude: -83.25672

Name: B & D GAS MART INC
Address: 21740 W MCNICHOLS RD
City,State,Zip: DETROIT, MI 48219-3286
Facility Type: ACTIVE
Facility ID: 00037354
Facility Region: 1
Owner Name: B & D GAS MART INC
Owner Address: 21740 W 6 MILE
Owner City: DETROIT
Owner State: MI

Map ID
Direction
Distance
Elevation

MAP FINDINGS

Site

Database(s)

EDR ID Number
EPA ID Number

B & D GAS MART INC (Continued)

U003659157

Owner Zip: 48219
Owner Contact: Not reported
Owner Phone: 3132555708
Contact: MOHAMAD BAYDOUN
Contact Phone: (313) 255-5708
Date of Collection: 01/11/2001
Accuracy: 100
Horizontal Datum: NAD83
Accuracy Value Unit: FEET
Source: STATE OF MICHIGAN
Point Line Area: POINT
Desc Category: Plant Entrance (Freight)
Method of Collection: Address Matching-House Number
District: Region 1 - SE Michigan District Office
Tank ID: 1
Capacity: 10000
Tank Status: Currently In Use
Substance: Gasoline
Install Date: 01/01/1993
Remove Date: Not reported
Tank Number: UTK-094053-15
Tank Details Compartments: Not reported
Tank Release Detection: Automatic Tank Gauging,Inventory Control
Pipe Release Detection: Automatic Line Leak Detectors
Piping Material: Fiberglass Reinforced Plastic
Piping Type: Pressure (Remote)
Tank Construction: Cathodically Protected Steel
Impressed Device: Not reported
Latitude: 42.41484
Longitude: -83.25672

FINANCIAL ASSURANCE 3:

Name: B & D GAS MART INC
Address: 21,740 W MCNICHOLS RD
City,State,Zip: DETROIT, MI 48219-3286
Facility ID: 00037354
Exempt: No
Expiration Date: 01/11/2018
Bond Rating Tests: UNCHECKED
Commerical Insurance: CHECKED
Guarantee: UNCHECKED
Letter of Credit: UNCHECKED
Risk Retention Group: UNCHECKED
Self Insurance: UNCHECKED
State Funds: UNCHECKED
Surety Bond: UNCHECKED
Trust Funds: UNCHECKED
Year: 2018

Name: B & D GAS MART INC
Address: 21,740 W MCNICHOLS RD
City,State,Zip: DETROIT, MI 48219-3286
Facility ID: 00037354
Exempt: No
Expiration Date: 01/08/2019
Bond Rating Tests: UNCHECKED
Commerical Insurance: UNCHECKED

Map ID
Direction
Distance
Elevation

MAP FINDINGS

Site

Database(s)

EDR ID Number
EPA ID Number

B & D GAS MART INC (Continued)

U003659157

Guarantee: UNCHECKED
Letter of Credit: UNCHECKED
Risk Retention Group: UNCHECKED
Self Insurance: UNCHECKED
State Funds: CHECKED
Surety Bond: UNCHECKED
Trust Funds: UNCHECKED
Year: 2018

38
ENE
1/4-1/2
0.452 mi.
2387 ft.

AMOCO OIL CO
20121 W MCNICHOLS RD
DETROIT, MI 48219

LUST **S111941882**
INVENTORY **N/A**
WDS

Relative:
Higher
Actual:
634 ft.

LUST:
Name: MCNICHOLS GAS N GO LLC
Address: 20121 W MCNICHOLS RD
City,State,Zip: DETROIT, MI 48219-
Facility ID: 00018470
Source: STATE OF MICHIGAN
Owner Name: Hakkani, Afif
Owner Address: 19440 East 10 Mile Rd
Owner City,St,Zip: Eastpointe, MI 48021-
Owner Contact: Not reported
Owner Phone: 313-534-1770
Country: United States
District: Warren
Site Name: 6 Mile & Vaughn Petro Mart Inc
Latitude: 42.41490
Longitude: -83.23969
Date of Collection: 01/11/2001
Method of Collection: Address Matching-House Number
Accuracy: 100
Accuracy Value Unit: FEET
Horizontal Data: NAD83
Point Line Area: POINT
Desc Category: Plant Entrance (Freight)

Leak Number: C-0777-96
Release Date: 10/01/1996
Substance Released: Unknown
Release Status: Closed
Release Closed Date: 03/08/2005

INVENTORY:
Name: MCNICHOLS GAS N GO LLC
Address: 20121 W MCNICHOLS RD
City,State,Zip: DETROIT, MI 48219
Bea Number: Not reported
Township: Not reported
District: Southeast MI
Data Source: Part 213
Latitude: 42.41491
Longitude: -83.23969

WDS:
Name: AMOCO OIL CO

Map ID
Direction
Distance
Elevation

MAP FINDINGS

Site

Database(s)

EDR ID Number
EPA ID Number

AMOCO OIL CO (Continued)

S111941882

Address: 20121 W MCNICHOLS RD
City,State,Zip: DETROIT, MI 48219
Site Id: MID985663426
WMD Id: 408881
Site Specific Name: AMOCO OIL CO 3858
Mailing Address: 30230 ORCHARD LAKE RD
Mailing City/State/Zip: 48334
Mailing County: OAKLAND

39
SSW
1/4-1/2
0.455 mi.
2402 ft.

WESTBROOK MERCURY SPILL
15740 WESTBROOK ROAD
DETROIT, MI 48223

SEMS 1009908275
MIN000510166

Relative:
Lower

SEMS:

Actual:
628 ft.

Site ID: 0510166
EPA ID: MIN000510166
Name: WESTBROOK MERCURY SPILL
Address: 15740 WESTBROOK ROAD
Address 2: Not reported
City,State,Zip: DETROIT, MI 48223-1133
Cong District: 14
FIPS Code: 26163
Latitude: Not reported
Longitude: Not reported
FF: N
NPL: Not on the NPL
Non NPL Status: Removal Only Site (No Site Assessment Work Needed)

SEMS Detail:

Region: 05
Site ID: 0510166
EPA ID: MIN000510166
Site Name: WESTBROOK MERCURY SPILL
NPL: N
FF: N
OU: 00
Action Code: RV
Action Name: RMVL
SEQ: 1
Start Date: 2006-10-26 04:00:00
Finish Date: 11/9/2006
Qual: C
Current Action Lead: EPA Perf

Count: 0 records.

ORPHAN SUMMARY

City	EDR ID	Site Name	Site Address	Zip	Database(s)
NO SITES FOUND					

GOVERNMENT RECORDS SEARCHED / DATA CURRENCY TRACKING

To maintain currency of the following federal and state databases, EDR contacts the appropriate governmental agency on a monthly or quarterly basis, as required.

Number of Days to Update: Provides confirmation that EDR is reporting records that have been updated within 90 days from the date the government agency made the information available to the public.

STANDARD ENVIRONMENTAL RECORDS

Federal NPL site list

NPL: National Priority List

National Priorities List (Superfund). The NPL is a subset of CERCLIS and identifies over 1,200 sites for priority cleanup under the Superfund Program. NPL sites may encompass relatively large areas. As such, EDR provides polygon coverage for over 1,000 NPL site boundaries produced by EPA's Environmental Photographic Interpretation Center (EPIC) and regional EPA offices.

Date of Government Version: 07/29/2020	Source: EPA
Date Data Arrived at EDR: 08/03/2020	Telephone: N/A
Date Made Active in Reports: 08/25/2020	Last EDR Contact: 08/03/2020
Number of Days to Update: 22	Next Scheduled EDR Contact: 10/12/2020
	Data Release Frequency: Quarterly

NPL Site Boundaries

Sources:

EPA's Environmental Photographic Interpretation Center (EPIC)
Telephone: 202-564-7333

EPA Region 1
Telephone 617-918-1143

EPA Region 6
Telephone: 214-655-6659

EPA Region 3
Telephone 215-814-5418

EPA Region 7
Telephone: 913-551-7247

EPA Region 4
Telephone 404-562-8033

EPA Region 8
Telephone: 303-312-6774

EPA Region 5
Telephone 312-886-6686

EPA Region 9
Telephone: 415-947-4246

EPA Region 10
Telephone 206-553-8665

Proposed NPL: Proposed National Priority List Sites

A site that has been proposed for listing on the National Priorities List through the issuance of a proposed rule in the Federal Register. EPA then accepts public comments on the site, responds to the comments, and places on the NPL those sites that continue to meet the requirements for listing.

Date of Government Version: 07/29/2020	Source: EPA
Date Data Arrived at EDR: 08/03/2020	Telephone: N/A
Date Made Active in Reports: 08/25/2020	Last EDR Contact: 08/03/2020
Number of Days to Update: 22	Next Scheduled EDR Contact: 10/12/2020
	Data Release Frequency: Quarterly

NPL LIENS: Federal Superfund Liens

Federal Superfund Liens. Under the authority granted the USEPA by CERCLA of 1980, the USEPA has the authority to file liens against real property in order to recover remedial action expenditures or when the property owner received notification of potential liability. USEPA compiles a listing of filed notices of Superfund Liens.

GOVERNMENT RECORDS SEARCHED / DATA CURRENCY TRACKING

Date of Government Version: 10/15/1991
Date Data Arrived at EDR: 02/02/1994
Date Made Active in Reports: 03/30/1994
Number of Days to Update: 56

Source: EPA
Telephone: 202-564-4267
Last EDR Contact: 08/15/2011
Next Scheduled EDR Contact: 11/28/2011
Data Release Frequency: No Update Planned

Federal Delisted NPL site list

Delisted NPL: National Priority List Deletions

The National Oil and Hazardous Substances Pollution Contingency Plan (NCP) establishes the criteria that the EPA uses to delete sites from the NPL. In accordance with 40 CFR 300.425.(e), sites may be deleted from the NPL where no further response is appropriate.

Date of Government Version: 07/29/2020
Date Data Arrived at EDR: 08/03/2020
Date Made Active in Reports: 08/25/2020
Number of Days to Update: 22

Source: EPA
Telephone: N/A
Last EDR Contact: 08/03/2020
Next Scheduled EDR Contact: 10/12/2020
Data Release Frequency: Quarterly

Federal CERCLIS list

FEDERAL FACILITY: Federal Facility Site Information listing

A listing of National Priority List (NPL) and Base Realignment and Closure (BRAC) sites found in the Comprehensive Environmental Response, Compensation and Liability Information System (CERCLIS) Database where EPA Federal Facilities Restoration and Reuse Office is involved in cleanup activities.

Date of Government Version: 04/03/2019
Date Data Arrived at EDR: 04/05/2019
Date Made Active in Reports: 05/14/2019
Number of Days to Update: 39

Source: Environmental Protection Agency
Telephone: 703-603-8704
Last EDR Contact: 07/02/2020
Next Scheduled EDR Contact: 10/12/2020
Data Release Frequency: Varies

SEMS: Superfund Enterprise Management System

SEMS (Superfund Enterprise Management System) tracks hazardous waste sites, potentially hazardous waste sites, and remedial activities performed in support of EPA's Superfund Program across the United States. The list was formerly known as CERCLIS, renamed to SEMS by the EPA in 2015. The list contains data on potentially hazardous waste sites that have been reported to the USEPA by states, municipalities, private companies and private persons, pursuant to Section 103 of the Comprehensive Environmental Response, Compensation, and Liability Act (CERCLA). This dataset also contains sites which are either proposed to or on the National Priorities List (NPL) and the sites which are in the screening and assessment phase for possible inclusion on the NPL.

Date of Government Version: 07/29/2020
Date Data Arrived at EDR: 08/03/2020
Date Made Active in Reports: 08/25/2020
Number of Days to Update: 22

Source: EPA
Telephone: 800-424-9346
Last EDR Contact: 08/03/2020
Next Scheduled EDR Contact: 10/26/2020
Data Release Frequency: Quarterly

Federal CERCLIS NFRAP site list

SEMS-ARCHIVE: Superfund Enterprise Management System Archive

GOVERNMENT RECORDS SEARCHED / DATA CURRENCY TRACKING

SEMS-ARCHIVE (Superfund Enterprise Management System Archive) tracks sites that have no further interest under the Federal Superfund Program based on available information. The list was formerly known as the CERCLIS-NFRAP, renamed to SEMS ARCHIVE by the EPA in 2015. EPA may perform a minimal level of assessment work at a site while it is archived if site conditions change and/or new information becomes available. Archived sites have been removed and archived from the inventory of SEMS sites. Archived status indicates that, to the best of EPA's knowledge, assessment at a site has been completed and that EPA has determined no further steps will be taken to list the site on the National Priorities List (NPL), unless information indicates this decision was not appropriate or other considerations require a recommendation for listing at a later time. The decision does not necessarily mean that there is no hazard associated with a given site; it only means that, based upon available information, the location is not judged to be potential NPL site.

Date of Government Version: 07/29/2020	Source: EPA
Date Data Arrived at EDR: 08/03/2020	Telephone: 800-424-9346
Date Made Active in Reports: 08/25/2020	Last EDR Contact: 08/03/2020
Number of Days to Update: 22	Next Scheduled EDR Contact: 10/26/2020
	Data Release Frequency: Quarterly

Federal RCRA CORRACTS facilities list

CORRACTS: Corrective Action Report

CORRACTS identifies hazardous waste handlers with RCRA corrective action activity.

Date of Government Version: 03/23/2020	Source: EPA
Date Data Arrived at EDR: 03/25/2020	Telephone: 800-424-9346
Date Made Active in Reports: 05/21/2020	Last EDR Contact: 06/22/2020
Number of Days to Update: 57	Next Scheduled EDR Contact: 10/05/2020
	Data Release Frequency: Quarterly

Federal RCRA non-CORRACTS TSD facilities list

RCRA-TSDF: RCRA - Treatment, Storage and Disposal

RCRAInfo is EPA's comprehensive information system, providing access to data supporting the Resource Conservation and Recovery Act (RCRA) of 1976 and the Hazardous and Solid Waste Amendments (HSWA) of 1984. The database includes selective information on sites which generate, transport, store, treat and/or dispose of hazardous waste as defined by the Resource Conservation and Recovery Act (RCRA). Transporters are individuals or entities that move hazardous waste from the generator offsite to a facility that can recycle, treat, store, or dispose of the waste. TSDFs treat, store, or dispose of the waste.

Date of Government Version: 03/23/2020	Source: Environmental Protection Agency
Date Data Arrived at EDR: 03/25/2020	Telephone: 312-886-6186
Date Made Active in Reports: 05/21/2020	Last EDR Contact: 06/22/2020
Number of Days to Update: 57	Next Scheduled EDR Contact: 10/05/2020
	Data Release Frequency: Quarterly

Federal RCRA generators list

RCRA-LQG: RCRA - Large Quantity Generators

RCRAInfo is EPA's comprehensive information system, providing access to data supporting the Resource Conservation and Recovery Act (RCRA) of 1976 and the Hazardous and Solid Waste Amendments (HSWA) of 1984. The database includes selective information on sites which generate, transport, store, treat and/or dispose of hazardous waste as defined by the Resource Conservation and Recovery Act (RCRA). Large quantity generators (LQGs) generate over 1,000 kilograms (kg) of hazardous waste, or over 1 kg of acutely hazardous waste per month.

Date of Government Version: 03/23/2020	Source: Environmental Protection Agency
Date Data Arrived at EDR: 03/25/2020	Telephone: 312-886-6186
Date Made Active in Reports: 05/21/2020	Last EDR Contact: 06/22/2020
Number of Days to Update: 57	Next Scheduled EDR Contact: 10/05/2020
	Data Release Frequency: Quarterly

GOVERNMENT RECORDS SEARCHED / DATA CURRENCY TRACKING

RCRA-SQG: RCRA - Small Quantity Generators

RCRAInfo is EPA's comprehensive information system, providing access to data supporting the Resource Conservation and Recovery Act (RCRA) of 1976 and the Hazardous and Solid Waste Amendments (HSWA) of 1984. The database includes selective information on sites which generate, transport, store, treat and/or dispose of hazardous waste as defined by the Resource Conservation and Recovery Act (RCRA). Small quantity generators (SQGs) generate between 100 kg and 1,000 kg of hazardous waste per month.

Date of Government Version: 03/23/2020	Source: Environmental Protection Agency
Date Data Arrived at EDR: 03/25/2020	Telephone: 312-886-6186
Date Made Active in Reports: 05/21/2020	Last EDR Contact: 06/22/2020
Number of Days to Update: 57	Next Scheduled EDR Contact: 10/05/2020
	Data Release Frequency: Quarterly

RCRA-VSQG: RCRA - Very Small Quantity Generators (Formerly Conditionally Exempt Small Quantity Generators)

RCRAInfo is EPA's comprehensive information system, providing access to data supporting the Resource Conservation and Recovery Act (RCRA) of 1976 and the Hazardous and Solid Waste Amendments (HSWA) of 1984. The database includes selective information on sites which generate, transport, store, treat and/or dispose of hazardous waste as defined by the Resource Conservation and Recovery Act (RCRA). Very small quantity generators (VSQGs) generate less than 100 kg of hazardous waste, or less than 1 kg of acutely hazardous waste per month.

Date of Government Version: 03/23/2020	Source: Environmental Protection Agency
Date Data Arrived at EDR: 03/25/2020	Telephone: 312-886-6186
Date Made Active in Reports: 05/21/2020	Last EDR Contact: 06/22/2020
Number of Days to Update: 57	Next Scheduled EDR Contact: 10/05/2020
	Data Release Frequency: Quarterly

Federal institutional controls / engineering controls registries

LUCIS: Land Use Control Information System

LUCIS contains records of land use control information pertaining to the former Navy Base Realignment and Closure properties.

Date of Government Version: 05/15/2020	Source: Department of the Navy
Date Data Arrived at EDR: 05/19/2020	Telephone: 843-820-7326
Date Made Active in Reports: 06/18/2020	Last EDR Contact: 08/04/2020
Number of Days to Update: 30	Next Scheduled EDR Contact: 11/23/2020
	Data Release Frequency: Varies

US ENG CONTROLS: Engineering Controls Sites List

A listing of sites with engineering controls in place. Engineering controls include various forms of caps, building foundations, liners, and treatment methods to create pathway elimination for regulated substances to enter environmental media or effect human health.

Date of Government Version: 02/13/2020	Source: Environmental Protection Agency
Date Data Arrived at EDR: 02/20/2020	Telephone: 703-603-0695
Date Made Active in Reports: 05/15/2020	Last EDR Contact: 08/24/2020
Number of Days to Update: 85	Next Scheduled EDR Contact: 09/07/2020
	Data Release Frequency: Varies

US INST CONTROLS: Institutional Controls Sites List

A listing of sites with institutional controls in place. Institutional controls include administrative measures, such as groundwater use restrictions, construction restrictions, property use restrictions, and post remediation care requirements intended to prevent exposure to contaminants remaining on site. Deed restrictions are generally required as part of the institutional controls.

Date of Government Version: 02/13/2020	Source: Environmental Protection Agency
Date Data Arrived at EDR: 02/20/2020	Telephone: 703-603-0695
Date Made Active in Reports: 05/15/2020	Last EDR Contact: 08/24/2020
Number of Days to Update: 85	Next Scheduled EDR Contact: 12/07/2020
	Data Release Frequency: Varies

GOVERNMENT RECORDS SEARCHED / DATA CURRENCY TRACKING

Federal ERNS list

ERNS: Emergency Response Notification System

Emergency Response Notification System. ERNS records and stores information on reported releases of oil and hazardous substances.

Date of Government Version: 03/22/2020

Date Data Arrived at EDR: 03/24/2020

Date Made Active in Reports: 06/18/2020

Number of Days to Update: 86

Source: National Response Center, United States Coast Guard

Telephone: 202-267-2180

Last EDR Contact: 06/22/2020

Next Scheduled EDR Contact: 10/05/2020

Data Release Frequency: Quarterly

State- and tribal - equivalent CERCLIS

SHWS: This state does not maintain a SHWS list. See the Federal CERCLIS list and Federal NPL list.

This state does not maintain a SHWS list. See the Federal CERCLIS list and Federal NPL list.

Date of Government Version: N/A

Date Data Arrived at EDR: 10/31/2013

Date Made Active in Reports: 11/20/2013

Number of Days to Update: 20

Source: Department of Environment, Great Lakes, and Energy

Telephone: 517-284-5103

Last EDR Contact: 07/14/2020

Next Scheduled EDR Contact: 11/02/2020

Data Release Frequency: No Update Planned

State and tribal landfill and/or solid waste disposal site lists

SWF/LF: Solid Waste Facilities Database

Solid Waste Facilities/Landfill Sites. SWF/LF type records typically contain an inventory of solid waste disposal facilities or landfills in a particular state. Depending on the state, these may be active or inactive facilities or open dumps that failed to meet RCRA Subtitle D Section 4004 criteria for solid waste landfills or disposal sites.

Date of Government Version: 03/23/2020

Date Data Arrived at EDR: 03/24/2020

Date Made Active in Reports: 06/10/2020

Number of Days to Update: 78

Source: Department of Environment, Great Lakes, and Energy

Telephone: 517-335-4035

Last EDR Contact: 06/23/2020

Next Scheduled EDR Contact: 10/05/2020

Data Release Frequency: Semi-Annually

State and tribal leaking storage tank lists

LUST: Leaking Underground Storage Tank Sites

Leaking Underground Storage Tank Incident Reports. LUST records contain an inventory of reported leaking underground storage tank incidents. Not all states maintain these records, and the information stored varies by state.

Date of Government Version: 04/03/2020

Date Data Arrived at EDR: 05/13/2020

Date Made Active in Reports: 07/28/2020

Number of Days to Update: 76

Source: Department of Environment, Great Lakes, and Energy

Telephone: 517-373-9837

Last EDR Contact: 08/10/2020

Next Scheduled EDR Contact: 11/23/2020

Data Release Frequency: Annually

INDIAN LUST R10: Leaking Underground Storage Tanks on Indian Land

LUSTs on Indian land in Alaska, Idaho, Oregon and Washington.

Date of Government Version: 04/14/2020

Date Data Arrived at EDR: 05/20/2020

Date Made Active in Reports: 08/12/2020

Number of Days to Update: 84

Source: EPA Region 10

Telephone: 206-553-2857

Last EDR Contact: 07/24/2020

Next Scheduled EDR Contact: 11/02/2020

Data Release Frequency: Varies

INDIAN LUST R1: Leaking Underground Storage Tanks on Indian Land

A listing of leaking underground storage tank locations on Indian Land.

GOVERNMENT RECORDS SEARCHED / DATA CURRENCY TRACKING

Date of Government Version: 04/29/2020	Source: EPA Region 1
Date Data Arrived at EDR: 05/20/2020	Telephone: 617-918-1313
Date Made Active in Reports: 08/12/2020	Last EDR Contact: 07/24/2020
Number of Days to Update: 84	Next Scheduled EDR Contact: 11/02/2020
	Data Release Frequency: Varies

INDIAN LUST R5: Leaking Underground Storage Tanks on Indian Land

Leaking underground storage tanks located on Indian Land in Michigan, Minnesota and Wisconsin.

Date of Government Version: 04/14/2020	Source: EPA, Region 5
Date Data Arrived at EDR: 05/20/2020	Telephone: 312-886-7439
Date Made Active in Reports: 08/12/2020	Last EDR Contact: 07/24/2020
Number of Days to Update: 84	Next Scheduled EDR Contact: 11/02/2020
	Data Release Frequency: Varies

INDIAN LUST R9: Leaking Underground Storage Tanks on Indian Land

LUSTs on Indian land in Arizona, California, New Mexico and Nevada

Date of Government Version: 04/08/2020	Source: Environmental Protection Agency
Date Data Arrived at EDR: 05/20/2020	Telephone: 415-972-3372
Date Made Active in Reports: 08/12/2020	Last EDR Contact: 07/24/2020
Number of Days to Update: 84	Next Scheduled EDR Contact: 11/02/2020
	Data Release Frequency: Varies

INDIAN LUST R8: Leaking Underground Storage Tanks on Indian Land

LUSTs on Indian land in Colorado, Montana, North Dakota, South Dakota, Utah and Wyoming.

Date of Government Version: 04/14/2020	Source: EPA Region 8
Date Data Arrived at EDR: 05/20/2020	Telephone: 303-312-6271
Date Made Active in Reports: 08/12/2020	Last EDR Contact: 07/24/2020
Number of Days to Update: 84	Next Scheduled EDR Contact: 11/02/2020
	Data Release Frequency: Varies

INDIAN LUST R7: Leaking Underground Storage Tanks on Indian Land

LUSTs on Indian land in Iowa, Kansas, and Nebraska

Date of Government Version: 04/15/2020	Source: EPA Region 7
Date Data Arrived at EDR: 05/20/2020	Telephone: 913-551-7003
Date Made Active in Reports: 08/12/2020	Last EDR Contact: 07/24/2020
Number of Days to Update: 84	Next Scheduled EDR Contact: 11/02/2020
	Data Release Frequency: Varies

INDIAN LUST R6: Leaking Underground Storage Tanks on Indian Land

LUSTs on Indian land in New Mexico and Oklahoma.

Date of Government Version: 04/08/2020	Source: EPA Region 6
Date Data Arrived at EDR: 05/20/2020	Telephone: 214-665-6597
Date Made Active in Reports: 08/12/2020	Last EDR Contact: 07/24/2020
Number of Days to Update: 84	Next Scheduled EDR Contact: 11/02/2020
	Data Release Frequency: Varies

INDIAN LUST R4: Leaking Underground Storage Tanks on Indian Land

LUSTs on Indian land in Florida, Mississippi and North Carolina.

Date of Government Version: 04/14/2020	Source: EPA Region 4
Date Data Arrived at EDR: 05/26/2020	Telephone: 404-562-8677
Date Made Active in Reports: 08/12/2020	Last EDR Contact: 07/24/2020
Number of Days to Update: 78	Next Scheduled EDR Contact: 11/02/2020
	Data Release Frequency: Varies

State and tribal registered storage tank lists

GOVERNMENT RECORDS SEARCHED / DATA CURRENCY TRACKING

FEMA UST: Underground Storage Tank Listing

A listing of all FEMA owned underground storage tanks.

Date of Government Version: 02/01/2020	Source: FEMA
Date Data Arrived at EDR: 03/19/2020	Telephone: 202-646-5797
Date Made Active in Reports: 06/09/2020	Last EDR Contact: 07/06/2020
Number of Days to Update: 82	Next Scheduled EDR Contact: 10/19/2020
	Data Release Frequency: Varies

UST: Underground Storage Tank Facility List

Registered Underground Storage Tanks. UST's are regulated under Subtitle I of the Resource Conservation and Recovery Act (RCRA) and must be registered with the state department responsible for administering the UST program. Available information varies by state program.

Date of Government Version: 05/07/2019	Source: Department of Licensing & Regulatory Affairs
Date Data Arrived at EDR: 08/13/2019	Telephone: 517-373-1820
Date Made Active in Reports: 10/24/2019	Last EDR Contact: 08/10/2020
Number of Days to Update: 72	Next Scheduled EDR Contact: 11/23/2020
	Data Release Frequency: Annually

UST 2: Underground Storage Tank Listing

A listing of underground storage tank site locations that have unknown owner information.

Date of Government Version: 03/16/2020	Source: Department of Licensing & Regulatory Affairs
Date Data Arrived at EDR: 04/10/2020	Telephone: 517-373-1820
Date Made Active in Reports: 06/01/2020	Last EDR Contact: 07/08/2020
Number of Days to Update: 52	Next Scheduled EDR Contact: 10/26/2020
	Data Release Frequency: Varies

AST: Aboveground Tanks

Registered Aboveground Storage Tanks.

Date of Government Version: 05/06/2020	Source: Department of Licensing & Regulatory Affairs
Date Data Arrived at EDR: 05/06/2020	Telephone: 517-373-1820
Date Made Active in Reports: 07/22/2020	Last EDR Contact: 08/04/2020
Number of Days to Update: 77	Next Scheduled EDR Contact: 11/23/2020
	Data Release Frequency: No Update Planned

INDIAN UST R4: Underground Storage Tanks on Indian Land

The Indian Underground Storage Tank (UST) database provides information about underground storage tanks on Indian land in EPA Region 4 (Alabama, Florida, Georgia, Kentucky, Mississippi, North Carolina, South Carolina, Tennessee and Tribal Nations)

Date of Government Version: 04/14/2020	Source: EPA Region 4
Date Data Arrived at EDR: 05/26/2020	Telephone: 404-562-9424
Date Made Active in Reports: 08/12/2020	Last EDR Contact: 07/24/2020
Number of Days to Update: 78	Next Scheduled EDR Contact: 11/02/2020
	Data Release Frequency: Varies

INDIAN UST R7: Underground Storage Tanks on Indian Land

The Indian Underground Storage Tank (UST) database provides information about underground storage tanks on Indian land in EPA Region 7 (Iowa, Kansas, Missouri, Nebraska, and 9 Tribal Nations).

Date of Government Version: 04/03/2020	Source: EPA Region 7
Date Data Arrived at EDR: 05/20/2020	Telephone: 913-551-7003
Date Made Active in Reports: 08/12/2020	Last EDR Contact: 07/24/2020
Number of Days to Update: 84	Next Scheduled EDR Contact: 11/02/2020
	Data Release Frequency: Varies

GOVERNMENT RECORDS SEARCHED / DATA CURRENCY TRACKING

INDIAN UST R9: Underground Storage Tanks on Indian Land

The Indian Underground Storage Tank (UST) database provides information about underground storage tanks on Indian land in EPA Region 9 (Arizona, California, Hawaii, Nevada, the Pacific Islands, and Tribal Nations).

Date of Government Version: 04/08/2020	Source: EPA Region 9
Date Data Arrived at EDR: 05/20/2020	Telephone: 415-972-3368
Date Made Active in Reports: 08/12/2020	Last EDR Contact: 07/23/2020
Number of Days to Update: 84	Next Scheduled EDR Contact: 11/01/2020
	Data Release Frequency: Varies

INDIAN UST R10: Underground Storage Tanks on Indian Land

The Indian Underground Storage Tank (UST) database provides information about underground storage tanks on Indian land in EPA Region 10 (Alaska, Idaho, Oregon, Washington, and Tribal Nations).

Date of Government Version: 04/14/2020	Source: EPA Region 10
Date Data Arrived at EDR: 05/20/2020	Telephone: 206-553-2857
Date Made Active in Reports: 08/12/2020	Last EDR Contact: 07/24/2020
Number of Days to Update: 84	Next Scheduled EDR Contact: 11/02/2020
	Data Release Frequency: Varies

INDIAN UST R5: Underground Storage Tanks on Indian Land

The Indian Underground Storage Tank (UST) database provides information about underground storage tanks on Indian land in EPA Region 5 (Michigan, Minnesota and Wisconsin and Tribal Nations).

Date of Government Version: 04/14/2020	Source: EPA Region 5
Date Data Arrived at EDR: 05/20/2020	Telephone: 312-886-6136
Date Made Active in Reports: 08/12/2020	Last EDR Contact: 07/24/2020
Number of Days to Update: 84	Next Scheduled EDR Contact: 11/02/2020
	Data Release Frequency: Varies

INDIAN UST R6: Underground Storage Tanks on Indian Land

The Indian Underground Storage Tank (UST) database provides information about underground storage tanks on Indian land in EPA Region 6 (Louisiana, Arkansas, Oklahoma, New Mexico, Texas and 65 Tribes).

Date of Government Version: 04/08/2020	Source: EPA Region 6
Date Data Arrived at EDR: 05/20/2020	Telephone: 214-665-7591
Date Made Active in Reports: 08/12/2020	Last EDR Contact: 07/24/2020
Number of Days to Update: 84	Next Scheduled EDR Contact: 11/02/2020
	Data Release Frequency: Varies

INDIAN UST R8: Underground Storage Tanks on Indian Land

The Indian Underground Storage Tank (UST) database provides information about underground storage tanks on Indian land in EPA Region 8 (Colorado, Montana, North Dakota, South Dakota, Utah, Wyoming and 27 Tribal Nations).

Date of Government Version: 04/14/2020	Source: EPA Region 8
Date Data Arrived at EDR: 05/20/2020	Telephone: 303-312-6137
Date Made Active in Reports: 08/13/2020	Last EDR Contact: 07/24/2020
Number of Days to Update: 85	Next Scheduled EDR Contact: 11/02/2020
	Data Release Frequency: Varies

INDIAN UST R1: Underground Storage Tanks on Indian Land

The Indian Underground Storage Tank (UST) database provides information about underground storage tanks on Indian land in EPA Region 1 (Connecticut, Maine, Massachusetts, New Hampshire, Rhode Island, Vermont and ten Tribal Nations).

Date of Government Version: 04/29/2020	Source: EPA, Region 1
Date Data Arrived at EDR: 05/20/2020	Telephone: 617-918-1313
Date Made Active in Reports: 08/12/2020	Last EDR Contact: 07/24/2020
Number of Days to Update: 84	Next Scheduled EDR Contact: 11/02/2020
	Data Release Frequency: Varies

GOVERNMENT RECORDS SEARCHED / DATA CURRENCY TRACKING

State and tribal institutional control / engineering control registries

AUL: Engineering and Institutional Controls

A listing of sites with institutional and/or engineering controls in place.

Date of Government Version: 07/28/2020

Source: Department of Environment, Great Lakes, and Energy

Date Data Arrived at EDR: 07/30/2020

Telephone: 517-373-4828

Date Made Active in Reports: 08/06/2020

Last EDR Contact: 08/19/2020

Number of Days to Update: 7

Next Scheduled EDR Contact: 12/07/2020

Data Release Frequency: Quarterly

State and tribal voluntary cleanup sites

INDIAN VCP R7: Voluntary Cleanup Priority Listing

A listing of voluntary cleanup priority sites located on Indian Land located in Region 7.

Date of Government Version: 03/20/2008

Source: EPA, Region 7

Date Data Arrived at EDR: 04/22/2008

Telephone: 913-551-7365

Date Made Active in Reports: 05/19/2008

Last EDR Contact: 04/20/2009

Number of Days to Update: 27

Next Scheduled EDR Contact: 07/20/2009

Data Release Frequency: Varies

INDIAN VCP R1: Voluntary Cleanup Priority Listing

A listing of voluntary cleanup priority sites located on Indian Land located in Region 1.

Date of Government Version: 07/27/2015

Source: EPA, Region 1

Date Data Arrived at EDR: 09/29/2015

Telephone: 617-918-1102

Date Made Active in Reports: 02/18/2016

Last EDR Contact: 06/17/2020

Number of Days to Update: 142

Next Scheduled EDR Contact: 10/05/2020

Data Release Frequency: Varies

State and tribal Brownfields sites

BROWNFIELDS: Brownfields and USTfield Site Database

All state funded Part 201 and 213 sites, as well as LUST sites that have been redeveloped by private entities using the BEA process. Be aware that this is not a list of all of the potential brownfield sites in Michigan.

Date of Government Version: 01/15/2016

Source: Department of Environment, Great Lakes, and Energy

Date Data Arrived at EDR: 02/02/2016

Telephone: 517-373-4805

Date Made Active in Reports: 04/04/2016

Last EDR Contact: 07/14/2020

Number of Days to Update: 62

Next Scheduled EDR Contact: 11/02/2020

Data Release Frequency: Varies

BROWNFIELDS 2: Brownfields Building and Land Site Locations

A listing of brownfield building and land site locations. The listing is a collaborative effort of Michigan Economic Development Corporation, Michigan Economic Developers Association, Detroit Edison, Detroit Area Commercial Board of Realtors

Date of Government Version: 04/23/2020

Source: Economic Development Corporation

Date Data Arrived at EDR: 04/28/2020

Telephone: 888-522-0103

Date Made Active in Reports: 07/14/2020

Last EDR Contact: 07/21/2020

Number of Days to Update: 77

Next Scheduled EDR Contact: 11/02/2020

Data Release Frequency: Varies

ADDITIONAL ENVIRONMENTAL RECORDS

Local Brownfield lists

US BROWNFIELDS: A Listing of Brownfields Sites

Brownfields are real property, the expansion, redevelopment, or reuse of which may be complicated by the presence or potential presence of a hazardous substance, pollutant, or contaminant. Cleaning up and reinvesting in these properties takes development pressures off of undeveloped, open land, and both improves and protects the environment. Assessment, Cleanup and Redevelopment Exchange System (ACRES) stores information reported by EPA Brownfields grant recipients on brownfields properties assessed or cleaned up with grant funding as well as information on Targeted Brownfields Assessments performed by EPA Regions. A listing of ACRES Brownfield sites is obtained from Cleanups in My Community. Cleanups in My Community provides information on Brownfields properties for which information is reported back to EPA, as well as areas served by Brownfields grant programs.

GOVERNMENT RECORDS SEARCHED / DATA CURRENCY TRACKING

Date of Government Version: 06/01/2020
Date Data Arrived at EDR: 06/02/2020
Date Made Active in Reports: 06/09/2020
Number of Days to Update: 7

Source: Environmental Protection Agency
Telephone: 202-566-2777
Last EDR Contact: 06/02/2020
Next Scheduled EDR Contact: 09/28/2020
Data Release Frequency: Semi-Annually

Local Lists of Landfill / Solid Waste Disposal Sites

SWRCY: Recycling Facilities

A listing of recycling center locations.

Date of Government Version: 01/09/2020
Date Data Arrived at EDR: 01/10/2020
Date Made Active in Reports: 03/11/2020
Number of Days to Update: 61

Source: Department of Environment, Great Lakes, and Energy
Telephone: 517-241-5719
Last EDR Contact: 06/18/2020
Next Scheduled EDR Contact: 10/05/2020
Data Release Frequency: Varies

HIST LF: Inactive Solid Waste Facilities

The database contains historical information and is no longer updated.

Date of Government Version: 03/01/1997
Date Data Arrived at EDR: 02/28/2003
Date Made Active in Reports: 03/06/2003
Number of Days to Update: 6

Source: Department of Environment, Great Lakes, and Energy
Telephone: 517-335-4034
Last EDR Contact: 02/28/2003
Next Scheduled EDR Contact: N/A
Data Release Frequency: No Update Planned

INDIAN ODI: Report on the Status of Open Dumps on Indian Lands

Location of open dumps on Indian land.

Date of Government Version: 12/31/1998
Date Data Arrived at EDR: 12/03/2007
Date Made Active in Reports: 01/24/2008
Number of Days to Update: 52

Source: Environmental Protection Agency
Telephone: 703-308-8245
Last EDR Contact: 07/21/2020
Next Scheduled EDR Contact: 11/09/2020
Data Release Frequency: Varies

ODI: Open Dump Inventory

An open dump is defined as a disposal facility that does not comply with one or more of the Part 257 or Part 258 Subtitle D Criteria.

Date of Government Version: 06/30/1985
Date Data Arrived at EDR: 08/09/2004
Date Made Active in Reports: 09/17/2004
Number of Days to Update: 39

Source: Environmental Protection Agency
Telephone: 800-424-9346
Last EDR Contact: 06/09/2004
Next Scheduled EDR Contact: N/A
Data Release Frequency: No Update Planned

DEBRIS REGION 9: Torres Martinez Reservation Illegal Dump Site Locations

A listing of illegal dump sites location on the Torres Martinez Indian Reservation located in eastern Riverside County and northern Imperial County, California.

Date of Government Version: 01/12/2009
Date Data Arrived at EDR: 05/07/2009
Date Made Active in Reports: 09/21/2009
Number of Days to Update: 137

Source: EPA, Region 9
Telephone: 415-947-4219
Last EDR Contact: 07/14/2020
Next Scheduled EDR Contact: 11/02/2020
Data Release Frequency: No Update Planned

IHS OPEN DUMPS: Open Dumps on Indian Land

A listing of all open dumps located on Indian Land in the United States.

Date of Government Version: 04/01/2014
Date Data Arrived at EDR: 08/06/2014
Date Made Active in Reports: 01/29/2015
Number of Days to Update: 176

Source: Department of Health & Human Services, Indian Health Service
Telephone: 301-443-1452
Last EDR Contact: 07/31/2020
Next Scheduled EDR Contact: 11/09/2020
Data Release Frequency: Varies

GOVERNMENT RECORDS SEARCHED / DATA CURRENCY TRACKING

Local Lists of Hazardous waste / Contaminated Sites

US HIST CDL: National Clandestine Laboratory Register

A listing of clandestine drug lab locations that have been removed from the DEAs National Clandestine Laboratory Register.

Date of Government Version: 03/18/2020
Date Data Arrived at EDR: 03/19/2020
Date Made Active in Reports: 06/09/2020
Number of Days to Update: 82

Source: Drug Enforcement Administration
Telephone: 202-307-1000
Last EDR Contact: 08/19/2020
Next Scheduled EDR Contact: 12/07/2020
Data Release Frequency: No Update Planned

INVENTORY: Inventory of Facilities

The Inventory of Facilities has three data sources: Facilities under Part 201, Environmental Remediation, of the Natural Resources and Environmental Protection Act, 1994 PA 451, as amended (NREPA) identified through state funded or private party response activities (Projects); Facilities under Part 213, Leaking Underground Storage Tanks of the NREPA; and Facilities identified through submittals of Baseline Environmental Assessments (BEA) submitted pursuant to Part 201 or Part 213 of the NREPA. The Part 201 Projects Inventory does not include all of the facilities that are subject to regulation under Part 201 because owners are not required to inform the Department of Environmental Quality (DEQ) about the facilities and can pursue cleanup independently. Facilities that are not known to DEQ are not on the Inventory, nor are locations with releases that resulted in low environmental impact. Part 213 facilities listed here may have more than one release; a list of releases for which corrective actions have been completed and list of releases for which corrective action has not been completed is located on the Leaking Underground Storage Tanks Site Search webpage. The DEQ may or may not have reviewed and concurred with the conclusion that the corrective actions described in a closure report meets criteria. A BEA is a document that new or prospective property owners/operations disclose to the DEQ identifying the property as a facility pursuant to Part 201 and Part 213. The Inventory of BEA Facilities overlaps in part with the Part 201 Projects facilities and Part 213 facilities. There may be more than one BEA for each facility.

Date of Government Version: 04/20/2020
Date Data Arrived at EDR: 04/21/2020
Date Made Active in Reports: 07/08/2020
Number of Days to Update: 78

Source: Department of Environment, Great Lakes, and Energy
Telephone: 517-284-5136
Last EDR Contact: 07/21/2020
Next Scheduled EDR Contact: 11/02/2020
Data Release Frequency: Quarterly

PART 201: Part 201 Site List

A Part 201 Listed site is a location that has been evaluated and scored by the DEQ using the Part 201 scoring model. The location is or includes a "facility" as defined by Part 201, where there has been a release of a hazardous substance(s) in excess of the Part 201 residential criteria, and/or where corrective actions have not been completed under Part 201 to meet the applicable cleanup criteria for unrestricted residential use. The Part 201 List does not include all of the sites of contamination that are subject to regulation under Part 201 because owners are not required to inform the DEQ about the sites and can pursue cleanup independently. Sites of environmental contamination that are not known to DEQ are not on the list, nor are sites with releases that resulted in low environmental impact.

Date of Government Version: 10/01/2013
Date Data Arrived at EDR: 10/03/2014
Date Made Active in Reports: 10/03/2014
Number of Days to Update: 0

Source: Department of Environment, Great Lakes, and Energy
Telephone: 517-284-5103
Last EDR Contact: 07/22/2019
Next Scheduled EDR Contact: 11/04/2019
Data Release Frequency: No Update Planned

CDL: Clandestine Drug Lab Listing

A listing of clandestine drug lab locations.

Date of Government Version: 02/10/2020
Date Data Arrived at EDR: 02/19/2020
Date Made Active in Reports: 04/28/2020
Number of Days to Update: 69

Source: Department of Community Health
Telephone: 517-373-3740
Last EDR Contact: 07/07/2020
Next Scheduled EDR Contact: 11/02/2020
Data Release Frequency: No Update Planned

GOVERNMENT RECORDS SEARCHED / DATA CURRENCY TRACKING

DEL PART 201: Delisted List of Contaminated Sites

A deleted site has been removed from the Part 201 List because information known to the DEQ at the time of the evaluation does not support inclusion on the Part 201 List. This designation is often applied to sites where changes in cleanup criteria resulted in a determination that the site no longer exceeds any applicable cleanup criterion.

A delisted site has been removed from the Part 201 List because response actions have reduced the levels of contaminants to concentrations which meet or are below the criteria for unrestricted residential use.

Date of Government Version: 08/01/2013
Date Data Arrived at EDR: 08/01/2013
Date Made Active in Reports: 09/11/2013
Number of Days to Update: 41

Source: Department of Environment, Great Lakes, and Energy
Telephone: 517-373-9541
Last EDR Contact: 07/22/2019
Next Scheduled EDR Contact: 11/04/2019
Data Release Frequency: Varies

US CDL: Clandestine Drug Labs

A listing of clandestine drug lab locations. The U.S. Department of Justice ("the Department") provides this web site as a public service. It contains addresses of some locations where law enforcement agencies reported they found chemicals or other items that indicated the presence of either clandestine drug laboratories or dumpsites. In most cases, the source of the entries is not the Department, and the Department has not verified the entry and does not guarantee its accuracy. Members of the public must verify the accuracy of all entries by, for example, contacting local law enforcement and local health departments.

Date of Government Version: 03/18/2020
Date Data Arrived at EDR: 03/19/2020
Date Made Active in Reports: 06/09/2020
Number of Days to Update: 82

Source: Drug Enforcement Administration
Telephone: 202-307-1000
Last EDR Contact: 08/19/2020
Next Scheduled EDR Contact: 12/07/2020
Data Release Frequency: Quarterly

PFAS: PFAS Contaminated Sites Listing

PFAS have been widely used in numerous industrial and residential applications since the 1950s. Their stability and unique chemical properties produce waterproof, stain resistant, and nonstick qualities in products. They are found in some firefighting foams and a wide range of consumer products such as carpet treatments, non-stick cookware, water-resistant fabrics, food packaging materials, and personal care products.

Date of Government Version: 04/02/2020
Date Data Arrived at EDR: 05/13/2020
Date Made Active in Reports: 07/28/2020
Number of Days to Update: 76

Source: Department of Environment, Great Lakes & Energy
Telephone: 517-284-9278
Last EDR Contact: 08/10/2020
Next Scheduled EDR Contact: 11/23/2020
Data Release Frequency: Varies

Local Land Records

LIENS: Lien List

An Environmental Lien is a charge, security, or encumbrance upon title to a property to secure the payment of a cost, damage, debt, obligation, or duty arising out of response actions, cleanup, or other remediation of hazardous substances or petroleum products upon a property, including (but not limited to) liens imposed pursuant to CERCLA 42 USC * 9607(1) and similar state or local laws. In other words: a lien placed upon a property's title due to an environmental condition

Date of Government Version: 10/11/2019
Date Data Arrived at EDR: 10/17/2019
Date Made Active in Reports: 12/11/2019
Number of Days to Update: 55

Source: Department of Environment, Great Lakes, and Energy
Telephone: 517-241-7603
Last EDR Contact: 07/17/2020
Next Scheduled EDR Contact: 10/26/2020
Data Release Frequency: Varies

LIENS 2: CERCLA Lien Information

A Federal CERCLA ("Superfund") lien can exist by operation of law at any site or property at which EPA has spent Superfund monies. These monies are spent to investigate and address releases and threatened releases of contamination. CERCLIS provides information as to the identity of these sites and properties.

GOVERNMENT RECORDS SEARCHED / DATA CURRENCY TRACKING

Date of Government Version: 07/29/2020
Date Data Arrived at EDR: 08/03/2020
Date Made Active in Reports: 08/25/2020
Number of Days to Update: 22

Source: Environmental Protection Agency
Telephone: 202-564-6023
Last EDR Contact: 08/03/2020
Next Scheduled EDR Contact: 10/12/2020
Data Release Frequency: Semi-Annually

Records of Emergency Release Reports

HMIRS: Hazardous Materials Information Reporting System

Hazardous Materials Incident Report System. HMIRS contains hazardous material spill incidents reported to DOT.

Date of Government Version: 02/27/2020
Date Data Arrived at EDR: 03/24/2020
Date Made Active in Reports: 06/18/2020
Number of Days to Update: 86

Source: U.S. Department of Transportation
Telephone: 202-366-4555
Last EDR Contact: 06/23/2020
Next Scheduled EDR Contact: 10/05/2020
Data Release Frequency: Quarterly

PEAS: Pollution Emergency Alerting System

Environmental pollution emergencies reported to the Department of Environmental Quality such as tanker accidents, pipeline breaks, and release of reportable quantities of hazardous substances.

Date of Government Version: 03/31/2020
Date Data Arrived at EDR: 04/28/2020
Date Made Active in Reports: 07/16/2020
Number of Days to Update: 79

Source: Department of Environment, Great Lakes, and Energy
Telephone: 517-373-8427
Last EDR Contact: 07/24/2020
Next Scheduled EDR Contact: 11/02/2020
Data Release Frequency: Quarterly

Other Ascertainable Records

RCRA NonGen / NLR: RCRA - Non Generators / No Longer Regulated

RCRAInfo is EPA's comprehensive information system, providing access to data supporting the Resource Conservation and Recovery Act (RCRA) of 1976 and the Hazardous and Solid Waste Amendments (HSWA) of 1984. The database includes selective information on sites which generate, transport, store, treat and/or dispose of hazardous waste as defined by the Resource Conservation and Recovery Act (RCRA). Non-Generators do not presently generate hazardous waste.

Date of Government Version: 03/23/2020
Date Data Arrived at EDR: 03/25/2020
Date Made Active in Reports: 05/21/2020
Number of Days to Update: 57

Source: Environmental Protection Agency
Telephone: 312-886-6186
Last EDR Contact: 06/22/2020
Next Scheduled EDR Contact: 10/05/2020
Data Release Frequency: Quarterly

FUDS: Formerly Used Defense Sites

The listing includes locations of Formerly Used Defense Sites properties where the US Army Corps of Engineers is actively working or will take necessary cleanup actions.

Date of Government Version: 05/13/2020
Date Data Arrived at EDR: 05/18/2020
Date Made Active in Reports: 08/12/2020
Number of Days to Update: 86

Source: U.S. Army Corps of Engineers
Telephone: 202-528-4285
Last EDR Contact: 08/13/2020
Next Scheduled EDR Contact: 11/30/2020
Data Release Frequency: Varies

DOD: Department of Defense Sites

This data set consists of federally owned or administered lands, administered by the Department of Defense, that have any area equal to or greater than 640 acres of the United States, Puerto Rico, and the U.S. Virgin Islands.

Date of Government Version: 12/31/2005
Date Data Arrived at EDR: 11/10/2006
Date Made Active in Reports: 01/11/2007
Number of Days to Update: 62

Source: USGS
Telephone: 888-275-8747
Last EDR Contact: 07/09/2020
Next Scheduled EDR Contact: 10/19/2020
Data Release Frequency: Semi-Annually

GOVERNMENT RECORDS SEARCHED / DATA CURRENCY TRACKING

FEDLAND: Federal and Indian Lands

Federally and Indian administrated lands of the United States. Lands included are administrated by: Army Corps of Engineers, Bureau of Reclamation, National Wild and Scenic River, National Wildlife Refuge, Public Domain Land, Wilderness, Wilderness Study Area, Wildlife Management Area, Bureau of Indian Affairs, Bureau of Land Management, Department of Justice, Forest Service, Fish and Wildlife Service, National Park Service.

Date of Government Version: 04/02/2018	Source: U.S. Geological Survey
Date Data Arrived at EDR: 04/11/2018	Telephone: 888-275-8747
Date Made Active in Reports: 11/06/2019	Last EDR Contact: 07/06/2020
Number of Days to Update: 574	Next Scheduled EDR Contact: 10/19/2020
	Data Release Frequency: N/A

SCRD DRYCLEANERS: State Coalition for Remediation of Drycleaners Listing

The State Coalition for Remediation of Drycleaners was established in 1998, with support from the U.S. EPA Office of Superfund Remediation and Technology Innovation. It is comprised of representatives of states with established drycleaner remediation programs. Currently the member states are Alabama, Connecticut, Florida, Illinois, Kansas, Minnesota, Missouri, North Carolina, Oregon, South Carolina, Tennessee, Texas, and Wisconsin.

Date of Government Version: 01/01/2017	Source: Environmental Protection Agency
Date Data Arrived at EDR: 02/03/2017	Telephone: 615-532-8599
Date Made Active in Reports: 04/07/2017	Last EDR Contact: 08/05/2020
Number of Days to Update: 63	Next Scheduled EDR Contact: 11/23/2020
	Data Release Frequency: Varies

US FIN ASSUR: Financial Assurance Information

All owners and operators of facilities that treat, store, or dispose of hazardous waste are required to provide proof that they will have sufficient funds to pay for the clean up, closure, and post-closure care of their facilities.

Date of Government Version: 03/23/2020	Source: Environmental Protection Agency
Date Data Arrived at EDR: 03/24/2020	Telephone: 202-566-1917
Date Made Active in Reports: 06/18/2020	Last EDR Contact: 06/22/2020
Number of Days to Update: 86	Next Scheduled EDR Contact: 10/05/2020
	Data Release Frequency: Quarterly

EPA WATCH LIST: EPA WATCH LIST

EPA maintains a "Watch List" to facilitate dialogue between EPA, state and local environmental agencies on enforcement matters relating to facilities with alleged violations identified as either significant or high priority. Being on the Watch List does not mean that the facility has actually violated the law only that an investigation by EPA or a state or local environmental agency has led those organizations to allege that an unproven violation has in fact occurred. Being on the Watch List does not represent a higher level of concern regarding the alleged violations that were detected, but instead indicates cases requiring additional dialogue between EPA, state and local agencies - primarily because of the length of time the alleged violation has gone unaddressed or unresolved.

Date of Government Version: 08/30/2013	Source: Environmental Protection Agency
Date Data Arrived at EDR: 03/21/2014	Telephone: 617-520-3000
Date Made Active in Reports: 06/17/2014	Last EDR Contact: 07/31/2020
Number of Days to Update: 88	Next Scheduled EDR Contact: 11/16/2020
	Data Release Frequency: Quarterly

2020 COR ACTION: 2020 Corrective Action Program List

The EPA has set ambitious goals for the RCRA Corrective Action program by creating the 2020 Corrective Action Universe. This RCRA cleanup baseline includes facilities expected to need corrective action. The 2020 universe contains a wide variety of sites. Some properties are heavily contaminated while others were contaminated but have since been cleaned up. Still others have not been fully investigated yet, and may require little or no remediation. Inclusion in the 2020 Universe does not necessarily imply failure on the part of a facility to meet its RCRA obligations.

Date of Government Version: 09/30/2017	Source: Environmental Protection Agency
Date Data Arrived at EDR: 05/08/2018	Telephone: 703-308-4044
Date Made Active in Reports: 07/20/2018	Last EDR Contact: 08/06/2020
Number of Days to Update: 73	Next Scheduled EDR Contact: 11/16/2020
	Data Release Frequency: Varies

GOVERNMENT RECORDS SEARCHED / DATA CURRENCY TRACKING

TSCA: Toxic Substances Control Act

Toxic Substances Control Act. TSCA identifies manufacturers and importers of chemical substances included on the TSCA Chemical Substance Inventory list. It includes data on the production volume of these substances by plant site.

Date of Government Version: 12/31/2016	Source: EPA
Date Data Arrived at EDR: 06/21/2017	Telephone: 202-260-5521
Date Made Active in Reports: 01/05/2018	Last EDR Contact: 06/17/2020
Number of Days to Update: 198	Next Scheduled EDR Contact: 09/28/2020
	Data Release Frequency: Every 4 Years

TRIS: Toxic Chemical Release Inventory System

Toxic Release Inventory System. TRIS identifies facilities which release toxic chemicals to the air, water and land in reportable quantities under SARA Title III Section 313.

Date of Government Version: 12/31/2018	Source: EPA
Date Data Arrived at EDR: 02/05/2020	Telephone: 202-566-0250
Date Made Active in Reports: 04/24/2020	Last EDR Contact: 08/14/2020
Number of Days to Update: 79	Next Scheduled EDR Contact: 11/30/2020
	Data Release Frequency: Annually

SSTS: Section 7 Tracking Systems

Section 7 of the Federal Insecticide, Fungicide and Rodenticide Act, as amended (92 Stat. 829) requires all registered pesticide-producing establishments to submit a report to the Environmental Protection Agency by March 1st each year. Each establishment must report the types and amounts of pesticides, active ingredients and devices being produced, and those having been produced and sold or distributed in the past year.

Date of Government Version: 03/01/2020	Source: EPA
Date Data Arrived at EDR: 04/21/2020	Telephone: 202-564-4203
Date Made Active in Reports: 07/15/2020	Last EDR Contact: 07/21/2020
Number of Days to Update: 85	Next Scheduled EDR Contact: 11/02/2020
	Data Release Frequency: Annually

ROD: Records Of Decision

Record of Decision. ROD documents mandate a permanent remedy at an NPL (Superfund) site containing technical and health information to aid in the cleanup.

Date of Government Version: 07/29/2020	Source: EPA
Date Data Arrived at EDR: 08/03/2020	Telephone: 703-416-0223
Date Made Active in Reports: 08/25/2020	Last EDR Contact: 08/03/2020
Number of Days to Update: 22	Next Scheduled EDR Contact: 09/14/2020
	Data Release Frequency: Annually

RMP: Risk Management Plans

GOVERNMENT RECORDS SEARCHED / DATA CURRENCY TRACKING

When Congress passed the Clean Air Act Amendments of 1990, it required EPA to publish regulations and guidance for chemical accident prevention at facilities using extremely hazardous substances. The Risk Management Program Rule (RMP Rule) was written to implement Section 112(r) of these amendments. The rule, which built upon existing industry codes and standards, requires companies of all sizes that use certain flammable and toxic substances to develop a Risk Management Program, which includes a(n): Hazard assessment that details the potential effects of an accidental release, an accident history of the last five years, and an evaluation of worst-case and alternative accidental releases; Prevention program that includes safety precautions and maintenance, monitoring, and employee training measures; and Emergency response program that spells out emergency health care, employee training measures and procedures for informing the public and response agencies (e.g the fire department) should an accident occur.

Date of Government Version: 01/31/2020	Source: Environmental Protection Agency
Date Data Arrived at EDR: 05/13/2020	Telephone: 202-564-8600
Date Made Active in Reports: 08/03/2020	Last EDR Contact: 07/15/2020
Number of Days to Update: 82	Next Scheduled EDR Contact: 11/02/2020
	Data Release Frequency: Varies

RAATS: RCRA Administrative Action Tracking System

RCRA Administration Action Tracking System. RAATS contains records based on enforcement actions issued under RCRA pertaining to major violators and includes administrative and civil actions brought by the EPA. For administration actions after September 30, 1995, data entry in the RAATS database was discontinued. EPA will retain a copy of the database for historical records. It was necessary to terminate RAATS because a decrease in agency resources made it impossible to continue to update the information contained in the database.

Date of Government Version: 04/17/1995	Source: EPA
Date Data Arrived at EDR: 07/03/1995	Telephone: 202-564-4104
Date Made Active in Reports: 08/07/1995	Last EDR Contact: 06/02/2008
Number of Days to Update: 35	Next Scheduled EDR Contact: 09/01/2008
	Data Release Frequency: No Update Planned

PRP: Potentially Responsible Parties

A listing of verified Potentially Responsible Parties

Date of Government Version: 04/27/2020	Source: EPA
Date Data Arrived at EDR: 05/06/2020	Telephone: 202-564-6023
Date Made Active in Reports: 06/09/2020	Last EDR Contact: 08/03/2020
Number of Days to Update: 34	Next Scheduled EDR Contact: 11/16/2020
	Data Release Frequency: Quarterly

PADS: PCB Activity Database System

PCB Activity Database. PADS Identifies generators, transporters, commercial storers and/or brokers and disposers of PCB's who are required to notify the EPA of such activities.

Date of Government Version: 10/09/2019	Source: EPA
Date Data Arrived at EDR: 10/11/2019	Telephone: 202-566-0500
Date Made Active in Reports: 12/20/2019	Last EDR Contact: 07/13/2020
Number of Days to Update: 70	Next Scheduled EDR Contact: 10/19/2020
	Data Release Frequency: Annually

ICIS: Integrated Compliance Information System

The Integrated Compliance Information System (ICIS) supports the information needs of the national enforcement and compliance program as well as the unique needs of the National Pollutant Discharge Elimination System (NPDES) program.

Date of Government Version: 11/18/2016	Source: Environmental Protection Agency
Date Data Arrived at EDR: 11/23/2016	Telephone: 202-564-2501
Date Made Active in Reports: 02/10/2017	Last EDR Contact: 06/30/2020
Number of Days to Update: 79	Next Scheduled EDR Contact: 10/19/2020
	Data Release Frequency: Quarterly

GOVERNMENT RECORDS SEARCHED / DATA CURRENCY TRACKING

FTTS: FIFRA/ TSCA Tracking System - FIFRA (Federal Insecticide, Fungicide, & Rodenticide Act)/TSCA (Toxic Substances Control Act)

FTTS tracks administrative cases and pesticide enforcement actions and compliance activities related to FIFRA, TSCA and EPCRA (Emergency Planning and Community Right-to-Know Act). To maintain currency, EDR contacts the Agency on a quarterly basis.

Date of Government Version: 04/09/2009	Source: EPA/Office of Prevention, Pesticides and Toxic Substances
Date Data Arrived at EDR: 04/16/2009	Telephone: 202-566-1667
Date Made Active in Reports: 05/11/2009	Last EDR Contact: 08/18/2017
Number of Days to Update: 25	Next Scheduled EDR Contact: 12/04/2017
	Data Release Frequency: No Update Planned

FTTS INSP: FIFRA/ TSCA Tracking System - FIFRA (Federal Insecticide, Fungicide, & Rodenticide Act)/TSCA (Toxic Substances Control Act)

A listing of FIFRA/TSCA Tracking System (FTTS) inspections and enforcements.

Date of Government Version: 04/09/2009	Source: EPA
Date Data Arrived at EDR: 04/16/2009	Telephone: 202-566-1667
Date Made Active in Reports: 05/11/2009	Last EDR Contact: 08/18/2017
Number of Days to Update: 25	Next Scheduled EDR Contact: 12/04/2017
	Data Release Frequency: No Update Planned

MLTS: Material Licensing Tracking System

MLTS is maintained by the Nuclear Regulatory Commission and contains a list of approximately 8,100 sites which possess or use radioactive materials and which are subject to NRC licensing requirements. To maintain currency, EDR contacts the Agency on a quarterly basis.

Date of Government Version: 10/25/2019	Source: Nuclear Regulatory Commission
Date Data Arrived at EDR: 10/25/2019	Telephone: 301-415-7169
Date Made Active in Reports: 01/15/2020	Last EDR Contact: 07/20/2020
Number of Days to Update: 82	Next Scheduled EDR Contact: 11/02/2020
	Data Release Frequency: Quarterly

COAL ASH DOE: Steam-Electric Plant Operation Data

A listing of power plants that store ash in surface ponds.

Date of Government Version: 12/31/2018	Source: Department of Energy
Date Data Arrived at EDR: 12/04/2019	Telephone: 202-586-8719
Date Made Active in Reports: 01/15/2020	Last EDR Contact: 06/05/2020
Number of Days to Update: 42	Next Scheduled EDR Contact: 09/14/2020
	Data Release Frequency: Varies

COAL ASH EPA: Coal Combustion Residues Surface Impoundments List

A listing of coal combustion residues surface impoundments with high hazard potential ratings.

Date of Government Version: 01/12/2017	Source: Environmental Protection Agency
Date Data Arrived at EDR: 03/05/2019	Telephone: N/A
Date Made Active in Reports: 11/11/2019	Last EDR Contact: 06/01/2020
Number of Days to Update: 251	Next Scheduled EDR Contact: 09/14/2020
	Data Release Frequency: Varies

PCB TRANSFORMER: PCB Transformer Registration Database

The database of PCB transformer registrations that includes all PCB registration submittals.

Date of Government Version: 09/13/2019	Source: Environmental Protection Agency
Date Data Arrived at EDR: 11/06/2019	Telephone: 202-566-0517
Date Made Active in Reports: 02/10/2020	Last EDR Contact: 08/06/2020
Number of Days to Update: 96	Next Scheduled EDR Contact: 11/16/2020
	Data Release Frequency: Varies

RADINFO: Radiation Information Database

The Radiation Information Database (RADINFO) contains information about facilities that are regulated by U.S. Environmental Protection Agency (EPA) regulations for radiation and radioactivity.

GOVERNMENT RECORDS SEARCHED / DATA CURRENCY TRACKING

Date of Government Version: 07/01/2019
Date Data Arrived at EDR: 07/01/2019
Date Made Active in Reports: 09/23/2019
Number of Days to Update: 84

Source: Environmental Protection Agency
Telephone: 202-343-9775
Last EDR Contact: 06/24/2020
Next Scheduled EDR Contact: 10/12/2020
Data Release Frequency: Quarterly

HIST FTTS: FIFRA/TSCA Tracking System Administrative Case Listing

A complete administrative case listing from the FIFRA/TSCA Tracking System (FTTS) for all ten EPA regions. The information was obtained from the National Compliance Database (NCDB). NCDB supports the implementation of FIFRA (Federal Insecticide, Fungicide, and Rodenticide Act) and TSCA (Toxic Substances Control Act). Some EPA regions are now closing out records. Because of that, and the fact that some EPA regions are not providing EPA Headquarters with updated records, it was decided to create a HIST FTTS database. It included records that may not be included in the newer FTTS database updates. This database is no longer updated.

Date of Government Version: 10/19/2006
Date Data Arrived at EDR: 03/01/2007
Date Made Active in Reports: 04/10/2007
Number of Days to Update: 40

Source: Environmental Protection Agency
Telephone: 202-564-2501
Last EDR Contact: 12/17/2007
Next Scheduled EDR Contact: 03/17/2008
Data Release Frequency: No Update Planned

HIST FTTS INSP: FIFRA/TSCA Tracking System Inspection & Enforcement Case Listing

A complete inspection and enforcement case listing from the FIFRA/TSCA Tracking System (FTTS) for all ten EPA regions. The information was obtained from the National Compliance Database (NCDB). NCDB supports the implementation of FIFRA (Federal Insecticide, Fungicide, and Rodenticide Act) and TSCA (Toxic Substances Control Act). Some EPA regions are now closing out records. Because of that, and the fact that some EPA regions are not providing EPA Headquarters with updated records, it was decided to create a HIST FTTS database. It included records that may not be included in the newer FTTS database updates. This database is no longer updated.

Date of Government Version: 10/19/2006
Date Data Arrived at EDR: 03/01/2007
Date Made Active in Reports: 04/10/2007
Number of Days to Update: 40

Source: Environmental Protection Agency
Telephone: 202-564-2501
Last EDR Contact: 12/17/2008
Next Scheduled EDR Contact: 03/17/2008
Data Release Frequency: No Update Planned

DOT OPS: Incident and Accident Data

Department of Transportation, Office of Pipeline Safety Incident and Accident data.

Date of Government Version: 01/02/2020
Date Data Arrived at EDR: 01/28/2020
Date Made Active in Reports: 04/17/2020
Number of Days to Update: 80

Source: Department of Transportation, Office of Pipeline Safety
Telephone: 202-366-4595
Last EDR Contact: 07/27/2020
Next Scheduled EDR Contact: 11/09/2020
Data Release Frequency: Quarterly

CONSENT: Superfund (CERCLA) Consent Decrees

Major legal settlements that establish responsibility and standards for cleanup at NPL (Superfund) sites. Released periodically by United States District Courts after settlement by parties to litigation matters.

Date of Government Version: 06/30/2020
Date Data Arrived at EDR: 07/15/2020
Date Made Active in Reports: 07/21/2020
Number of Days to Update: 6

Source: Department of Justice, Consent Decree Library
Telephone: Varies
Last EDR Contact: 07/06/2020
Next Scheduled EDR Contact: 10/19/2020
Data Release Frequency: Varies

BRS: Biennial Reporting System

The Biennial Reporting System is a national system administered by the EPA that collects data on the generation and management of hazardous waste. BRS captures detailed data from two groups: Large Quantity Generators (LQG) and Treatment, Storage, and Disposal Facilities.

Date of Government Version: 12/31/2015
Date Data Arrived at EDR: 02/22/2017
Date Made Active in Reports: 09/28/2017
Number of Days to Update: 218

Source: EPA/NTIS
Telephone: 800-424-9346
Last EDR Contact: 06/22/2020
Next Scheduled EDR Contact: 10/05/2020
Data Release Frequency: Biennially

GOVERNMENT RECORDS SEARCHED / DATA CURRENCY TRACKING

INDIAN RESERV: Indian Reservations

This map layer portrays Indian administered lands of the United States that have any area equal to or greater than 640 acres.

Date of Government Version: 12/31/2014	Source: USGS
Date Data Arrived at EDR: 07/14/2015	Telephone: 202-208-3710
Date Made Active in Reports: 01/10/2017	Last EDR Contact: 07/07/2020
Number of Days to Update: 546	Next Scheduled EDR Contact: 10/19/2020
	Data Release Frequency: Semi-Annually

FUSRAP: Formerly Utilized Sites Remedial Action Program

DOE established the Formerly Utilized Sites Remedial Action Program (FUSRAP) in 1974 to remediate sites where radioactive contamination remained from Manhattan Project and early U.S. Atomic Energy Commission (AEC) operations.

Date of Government Version: 08/08/2017	Source: Department of Energy
Date Data Arrived at EDR: 09/11/2018	Telephone: 202-586-3559
Date Made Active in Reports: 09/14/2018	Last EDR Contact: 07/28/2020
Number of Days to Update: 3	Next Scheduled EDR Contact: 11/16/2020
	Data Release Frequency: Varies

UMTRA: Uranium Mill Tailings Sites

Uranium ore was mined by private companies for federal government use in national defense programs. When the mills shut down, large piles of the sand-like material (mill tailings) remain after uranium has been extracted from the ore. Levels of human exposure to radioactive materials from the piles are low; however, in some cases tailings were used as construction materials before the potential health hazards of the tailings were recognized.

Date of Government Version: 08/30/2019	Source: Department of Energy
Date Data Arrived at EDR: 11/15/2019	Telephone: 505-845-0011
Date Made Active in Reports: 01/28/2020	Last EDR Contact: 08/21/2020
Number of Days to Update: 74	Next Scheduled EDR Contact: 11/30/2020
	Data Release Frequency: Varies

LEAD SMELTER 1: Lead Smelter Sites

A listing of former lead smelter site locations.

Date of Government Version: 07/29/2020	Source: Environmental Protection Agency
Date Data Arrived at EDR: 08/03/2020	Telephone: 703-603-8787
Date Made Active in Reports: 08/25/2020	Last EDR Contact: 08/03/2020
Number of Days to Update: 22	Next Scheduled EDR Contact: 10/12/2020
	Data Release Frequency: Varies

LEAD SMELTER 2: Lead Smelter Sites

A list of several hundred sites in the U.S. where secondary lead smelting was done from 1931 and 1964. These sites may pose a threat to public health through ingestion or inhalation of contaminated soil or dust

Date of Government Version: 04/05/2001	Source: American Journal of Public Health
Date Data Arrived at EDR: 10/27/2010	Telephone: 703-305-6451
Date Made Active in Reports: 12/02/2010	Last EDR Contact: 12/02/2009
Number of Days to Update: 36	Next Scheduled EDR Contact: N/A
	Data Release Frequency: No Update Planned

US AIRS (AFS): Aerometric Information Retrieval System Facility Subsystem (AFS)

The database is a sub-system of Aerometric Information Retrieval System (AIRS). AFS contains compliance data on air pollution point sources regulated by the U.S. EPA and/or state and local air regulatory agencies. This information comes from source reports by various stationary sources of air pollution, such as electric power plants, steel mills, factories, and universities, and provides information about the air pollutants they produce. Action, air program, air program pollutant, and general level plant data. It is used to track emissions and compliance data from industrial plants.

GOVERNMENT RECORDS SEARCHED / DATA CURRENCY TRACKING

Date of Government Version: 10/12/2016
Date Data Arrived at EDR: 10/26/2016
Date Made Active in Reports: 02/03/2017
Number of Days to Update: 100

Source: EPA
Telephone: 202-564-2496
Last EDR Contact: 09/26/2017
Next Scheduled EDR Contact: 01/08/2018
Data Release Frequency: Annually

US AIRS MINOR: Air Facility System Data

A listing of minor source facilities.

Date of Government Version: 10/12/2016
Date Data Arrived at EDR: 10/26/2016
Date Made Active in Reports: 02/03/2017
Number of Days to Update: 100

Source: EPA
Telephone: 202-564-2496
Last EDR Contact: 09/26/2017
Next Scheduled EDR Contact: 01/08/2018
Data Release Frequency: Annually

US MINES: Mines Master Index File

Contains all mine identification numbers issued for mines active or opened since 1971. The data also includes violation information.

Date of Government Version: 05/01/2020
Date Data Arrived at EDR: 05/21/2020
Date Made Active in Reports: 08/13/2020
Number of Days to Update: 84

Source: Department of Labor, Mine Safety and Health Administration
Telephone: 303-231-5959
Last EDR Contact: 08/25/2020
Next Scheduled EDR Contact: 12/07/2020
Data Release Frequency: Semi-Annually

MINES VIOLATIONS: MSHA Violation Assessment Data

Mines violation and assessment information. Department of Labor, Mine Safety & Health Administration.

Date of Government Version: 05/28/2020
Date Data Arrived at EDR: 05/28/2020
Date Made Active in Reports: 08/13/2020
Number of Days to Update: 77

Source: DOL, Mine Safety & Health Admi
Telephone: 202-693-9424
Last EDR Contact: 08/26/2020
Next Scheduled EDR Contact: 12/14/2020
Data Release Frequency: Quarterly

US MINES 2: Ferrous and Nonferrous Metal Mines Database Listing

This map layer includes ferrous (ferrous metal mines are facilities that extract ferrous metals, such as iron ore or molybdenum) and nonferrous (Nonferrous metal mines are facilities that extract nonferrous metals, such as gold, silver, copper, zinc, and lead) metal mines in the United States.

Date of Government Version: 05/06/2020
Date Data Arrived at EDR: 05/27/2020
Date Made Active in Reports: 08/13/2020
Number of Days to Update: 78

Source: USGS
Telephone: 703-648-7709
Last EDR Contact: 05/27/2020
Next Scheduled EDR Contact: 09/07/2020
Data Release Frequency: Varies

US MINES 3: Active Mines & Mineral Plants Database Listing

Active Mines and Mineral Processing Plant operations for commodities monitored by the Minerals Information Team of the USGS.

Date of Government Version: 04/14/2011
Date Data Arrived at EDR: 06/08/2011
Date Made Active in Reports: 09/13/2011
Number of Days to Update: 97

Source: USGS
Telephone: 703-648-7709
Last EDR Contact: 05/21/2020
Next Scheduled EDR Contact: 09/07/2020
Data Release Frequency: Varies

ABANDONED MINES: Abandoned Mines

An inventory of land and water impacted by past mining (primarily coal mining) is maintained by OSMRE to provide information needed to implement the Surface Mining Control and Reclamation Act of 1977 (SMCRA). The inventory contains information on the location, type, and extent of AML impacts, as well as, information on the cost associated with the reclamation of those problems. The inventory is based upon field surveys by State, Tribal, and OSMRE program officials. It is dynamic to the extent that it is modified as new problems are identified and existing problems are reclaimed.

GOVERNMENT RECORDS SEARCHED / DATA CURRENCY TRACKING

Date of Government Version: 03/05/2020
Date Data Arrived at EDR: 03/06/2020
Date Made Active in Reports: 05/29/2020
Number of Days to Update: 84

Source: Department of Interior
Telephone: 202-208-2609
Last EDR Contact: 06/19/2020
Next Scheduled EDR Contact: 09/21/2020
Data Release Frequency: Quarterly

FINDS: Facility Index System/Facility Registry System

Facility Index System. FINDS contains both facility information and 'pointers' to other sources that contain more detail. EDR includes the following FINDS databases in this report: PCS (Permit Compliance System), AIRS (Aerometric Information Retrieval System), DOCKET (Enforcement Docket used to manage and track information on civil judicial enforcement cases for all environmental statutes), FURS (Federal Underground Injection Control), C-DOCKET (Criminal Docket System used to track criminal enforcement actions for all environmental statutes), FFIS (Federal Facilities Information System), STATE (State Environmental Laws and Statutes), and PADS (PCB Activity Data System).

Date of Government Version: 02/03/2020
Date Data Arrived at EDR: 03/03/2020
Date Made Active in Reports: 05/28/2020
Number of Days to Update: 86

Source: EPA
Telephone: (312) 353-2000
Last EDR Contact: 08/26/2020
Next Scheduled EDR Contact: 12/14/2020
Data Release Frequency: Quarterly

DOCKET HWC: Hazardous Waste Compliance Docket Listing

A complete list of the Federal Agency Hazardous Waste Compliance Docket Facilities.

Date of Government Version: 05/31/2018
Date Data Arrived at EDR: 07/26/2018
Date Made Active in Reports: 10/05/2018
Number of Days to Update: 71

Source: Environmental Protection Agency
Telephone: 202-564-0527
Last EDR Contact: 08/19/2020
Next Scheduled EDR Contact: 12/07/2020
Data Release Frequency: Varies

UXO: Unexploded Ordnance Sites

A listing of unexploded ordnance site locations

Date of Government Version: 12/31/2017
Date Data Arrived at EDR: 01/17/2019
Date Made Active in Reports: 04/01/2019
Number of Days to Update: 74

Source: Department of Defense
Telephone: 703-704-1564
Last EDR Contact: 07/09/2020
Next Scheduled EDR Contact: 10/26/2020
Data Release Frequency: Varies

ECHO: Enforcement & Compliance History Information

ECHO provides integrated compliance and enforcement information for about 800,000 regulated facilities nationwide.

Date of Government Version: 04/04/2020
Date Data Arrived at EDR: 04/07/2020
Date Made Active in Reports: 06/26/2020
Number of Days to Update: 80

Source: Environmental Protection Agency
Telephone: 202-564-2280
Last EDR Contact: 07/02/2020
Next Scheduled EDR Contact: 10/19/2020
Data Release Frequency: Quarterly

FUELS PROGRAM: EPA Fuels Program Registered Listing

This listing includes facilities that are registered under the Part 80 (Code of Federal Regulations) EPA Fuels Programs. All companies now are required to submit new and updated registrations.

Date of Government Version: 05/18/2020
Date Data Arrived at EDR: 05/19/2020
Date Made Active in Reports: 08/03/2020
Number of Days to Update: 76

Source: EPA
Telephone: 800-385-6164
Last EDR Contact: 08/17/2020
Next Scheduled EDR Contact: 11/30/2020
Data Release Frequency: Quarterly

AIRS: Permit and Emissions Inventory Data

Permit and emissions inventory data.

GOVERNMENT RECORDS SEARCHED / DATA CURRENCY TRACKING

Date of Government Version: 03/16/2020
Date Data Arrived at EDR: 03/18/2020
Date Made Active in Reports: 06/01/2020
Number of Days to Update: 75

Source: Department of Environment, Great Lakes, and Energy
Telephone: 517-373-7074
Last EDR Contact: 06/10/2020
Next Scheduled EDR Contact: 09/28/2020
Data Release Frequency: Annually

ASBESTOS: Asbestos Notification Listing Asbestos

Date of Government Version: 05/31/2020
Date Data Arrived at EDR: 06/10/2020
Date Made Active in Reports: 07/01/2020
Number of Days to Update: 21

Source: Department of Licensing & Regulatory Affairs
Telephone: 517-284-7699
Last EDR Contact: 06/02/2020
Next Scheduled EDR Contact: 11/09/2020
Data Release Frequency: Quarterly

BEA: Baseline Environmental Assessment Database

A BEA is a document that new or prospective property owners/operations disclose to the DEQ identifying the property as a facility pursuant to Part 201 and Part 213. The Inventory of BEA Facilities overlaps in part with the Part 201 Projects facilities and Part 213 facilities. There may be more than one BEA for each facility.

Date of Government Version: 08/21/2013
Date Data Arrived at EDR: 08/23/2013
Date Made Active in Reports: 09/12/2013
Number of Days to Update: 20

Source: Department of Environment, Great Lakes, and Energy
Telephone: 517-373-9541
Last EDR Contact: 07/28/2020
Next Scheduled EDR Contact: 11/23/2020
Data Release Frequency: No Update Planned

COAL ASH: Coal Ash Disposal Sites

Coal fired power plants in Southeast Michigan that have coal ash handling on site.

Date of Government Version: 03/23/2020
Date Data Arrived at EDR: 04/01/2020
Date Made Active in Reports: 06/17/2020
Number of Days to Update: 77

Source: Department of Environment, Great Lakes, and Energy
Telephone: 586-753-3754
Last EDR Contact: 06/23/2020
Next Scheduled EDR Contact: 10/11/2020
Data Release Frequency: Varies

DRYCLEANERS: Drycleaning Establishments

A listing of drycleaning facilities in Michigan.

Date of Government Version: 12/12/2019
Date Data Arrived at EDR: 01/14/2020
Date Made Active in Reports: 03/11/2020
Number of Days to Update: 57

Source: Department of Environment, Great Lakes, and Energy
Telephone: 517-335-4586
Last EDR Contact: 07/17/2020
Next Scheduled EDR Contact: 10/26/2020
Data Release Frequency: Quarterly

Financial Assurance 1: Financial Assurance Information Listing

Financial assurance information.

Date of Government Version: 04/08/2020
Date Data Arrived at EDR: 04/15/2020
Date Made Active in Reports: 07/02/2020
Number of Days to Update: 78

Source: Department of Environment, Great Lakes, and Energy
Telephone: 517-335-6610
Last EDR Contact: 06/24/2020
Next Scheduled EDR Contact: 10/12/2020
Data Release Frequency: Semi-Annually

Financial Assurance 2: Financial Assurance Information Listing

A listing of financial assurance information for solid waste facilities. Financial assurance is intended to ensure that resources are available to pay for the cost of closure, post-closure care, and corrective measures if the owner or operator of a regulated facility is unable or unwilling to pay.

Date of Government Version: 06/24/2020
Date Data Arrived at EDR: 06/25/2020
Date Made Active in Reports: 07/01/2020
Number of Days to Update: 6

Source: Department of Environment, Great Lakes, and Energy
Telephone: 517-335-4034
Last EDR Contact: 06/18/2020
Next Scheduled EDR Contact: 10/05/2020
Data Release Frequency: Varies

GOVERNMENT RECORDS SEARCHED / DATA CURRENCY TRACKING

FINANCIAL ASSURANCE 3: Financial Assurance Information Listing

Financial assurance information for underground storage tank facilities.

Date of Government Version: 03/03/2020
Date Data Arrived at EDR: 03/06/2020
Date Made Active in Reports: 05/26/2020
Number of Days to Update: 81

Source: Department of Licensing & Regulatory Affairs
Telephone: 517-335-7279
Last EDR Contact: 06/24/2020
Next Scheduled EDR Contact: 10/12/2020
Data Release Frequency: Varies

LEAD CERT: Lead Safe Housing Registry

A listing of Michigan properties included in the Lead Safe Housing Registry.

Date of Government Version: 03/25/2020
Date Data Arrived at EDR: 03/25/2020
Date Made Active in Reports: 06/15/2020
Number of Days to Update: 82

Source: Department of Community Health
Telephone: 517-335-9699
Last EDR Contact: 08/26/2020
Next Scheduled EDR Contact: 12/14/2020
Data Release Frequency: Quarterly

NPDES: List of Active NPDES Permits

General information regarding NPDES (National Pollutant Discharge Elimination System) permits and NPDES Storm Water permits.

Date of Government Version: 04/01/2020
Date Data Arrived at EDR: 04/03/2020
Date Made Active in Reports: 06/19/2020
Number of Days to Update: 77

Source: Department of Environment, Great Lakes, and Energy
Telephone: 517-241-1300
Last EDR Contact: 07/02/2020
Next Scheduled EDR Contact: 10/12/2020
Data Release Frequency: Varies

UIC: Underground Injection Wells Database

A listing of underground injection well locations. The UIC Program is responsible for regulating the construction, operation, permitting, and closure of injection wells that place fluids underground for storage or disposal.

Date of Government Version: 07/08/2019
Date Data Arrived at EDR: 07/09/2019
Date Made Active in Reports: 09/19/2019
Number of Days to Update: 72

Source: Department of Environment, Great Lakes, and Energy
Telephone: 517-241-1515
Last EDR Contact: 07/15/2020
Next Scheduled EDR Contact: 11/02/2020
Data Release Frequency: Quarterly

WDS: Waste Data System

The Waste Data System (WDS) tracks activities at facilities regulated by the Solid Waste, Scrap Tire, Hazardous Waste, and Liquid Industrial Waste programs.

Date of Government Version: 11/20/2019
Date Data Arrived at EDR: 11/21/2019
Date Made Active in Reports: 01/24/2020
Number of Days to Update: 64

Source: Department of Environment, Great Lakes, and Energy
Telephone: 517-284-6562
Last EDR Contact: 08/11/2020
Next Scheduled EDR Contact: 11/30/2020
Data Release Frequency: Varies

PCS ENF: Enforcement data

No description is available for this data

Date of Government Version: 12/31/2014
Date Data Arrived at EDR: 02/05/2015
Date Made Active in Reports: 03/06/2015
Number of Days to Update: 29

Source: EPA
Telephone: 202-564-2497
Last EDR Contact: 07/01/2020
Next Scheduled EDR Contact: 10/19/2020
Data Release Frequency: Varies

PCS INACTIVE: Listing of Inactive PCS Permits

An inactive permit is a facility that has shut down or is no longer discharging.

GOVERNMENT RECORDS SEARCHED / DATA CURRENCY TRACKING

Date of Government Version: 11/05/2014
Date Data Arrived at EDR: 01/06/2015
Date Made Active in Reports: 05/06/2015
Number of Days to Update: 120

Source: EPA
Telephone: 202-564-2496
Last EDR Contact: 07/09/2020
Next Scheduled EDR Contact: 10/19/2020
Data Release Frequency: Semi-Annually

PCS: Permit Compliance System

PCS is a computerized management information system that contains data on National Pollutant Discharge Elimination System (NPDES) permit holding facilities. PCS tracks the permit, compliance, and enforcement status of NPDES facilities.

Date of Government Version: 07/14/2011
Date Data Arrived at EDR: 08/05/2011
Date Made Active in Reports: 09/29/2011
Number of Days to Update: 55

Source: EPA, Office of Water
Telephone: 202-564-2496
Last EDR Contact: 06/08/2020
Next Scheduled EDR Contact: 09/21/2020
Data Release Frequency: Semi-Annually

MINES MRDS: Mineral Resources Data System Mineral Resources Data System

Date of Government Version: 04/06/2018
Date Data Arrived at EDR: 10/21/2019
Date Made Active in Reports: 10/24/2019
Number of Days to Update: 3

Source: USGS
Telephone: 703-648-6533
Last EDR Contact: 05/21/2020
Next Scheduled EDR Contact: 09/07/2020
Data Release Frequency: Varies

EDR HIGH RISK HISTORICAL RECORDS

EDR Exclusive Records

EDR MGP: EDR Proprietary Manufactured Gas Plants

The EDR Proprietary Manufactured Gas Plant Database includes records of coal gas plants (manufactured gas plants) compiled by EDR's researchers. Manufactured gas sites were used in the United States from the 1800's to 1950's to produce a gas that could be distributed and used as fuel. These plants used whale oil, rosin, coal, or a mixture of coal, oil, and water that also produced a significant amount of waste. Many of the byproducts of the gas production, such as coal tar (oily waste containing volatile and non-volatile chemicals), sludges, oils and other compounds are potentially hazardous to human health and the environment. The byproduct from this process was frequently disposed of directly at the plant site and can remain or spread slowly, serving as a continuous source of soil and groundwater contamination.

Date of Government Version: N/A
Date Data Arrived at EDR: N/A
Date Made Active in Reports: N/A
Number of Days to Update: N/A

Source: EDR, Inc.
Telephone: N/A
Last EDR Contact: N/A
Next Scheduled EDR Contact: N/A
Data Release Frequency: No Update Planned

EDR Hist Auto: EDR Exclusive Historical Auto Stations

EDR has searched selected national collections of business directories and has collected listings of potential gas station/filling station/service station sites that were available to EDR researchers. EDR's review was limited to those categories of sources that might, in EDR's opinion, include gas station/filling station/service station establishments. The categories reviewed included, but were not limited to gas, gas station, gasoline station, filling station, auto, automobile repair, auto service station, service station, etc. This database falls within a category of information EDR classifies as "High Risk Historical Records", or HRHR. EDR's HRHR effort presents unique and sometimes proprietary data about past sites and operations that typically create environmental concerns, but may not show up in current government records searches.

Date of Government Version: N/A
Date Data Arrived at EDR: N/A
Date Made Active in Reports: N/A
Number of Days to Update: N/A

Source: EDR, Inc.
Telephone: N/A
Last EDR Contact: N/A
Next Scheduled EDR Contact: N/A
Data Release Frequency: Varies

GOVERNMENT RECORDS SEARCHED / DATA CURRENCY TRACKING

EDR Hist Cleaner: EDR Exclusive Historical Cleaners

EDR has searched selected national collections of business directories and has collected listings of potential dry cleaner sites that were available to EDR researchers. EDR's review was limited to those categories of sources that might, in EDR's opinion, include dry cleaning establishments. The categories reviewed included, but were not limited to dry cleaners, cleaners, laundry, laundromat, cleaning/laundry, wash & dry etc. This database falls within a category of information EDR classifies as "High Risk Historical Records", or HRHR. EDR's HRHR effort presents unique and sometimes proprietary data about past sites and operations that typically create environmental concerns, but may not show up in current government records searches.

Date of Government Version: N/A	Source: EDR, Inc.
Date Data Arrived at EDR: N/A	Telephone: N/A
Date Made Active in Reports: N/A	Last EDR Contact: N/A
Number of Days to Update: N/A	Next Scheduled EDR Contact: N/A
	Data Release Frequency: Varies

EDR RECOVERED GOVERNMENT ARCHIVES

Exclusive Recovered Govt. Archives

RGA PART 201: Recovered Government Archive State Hazardous Waste Facilities List

The EDR Recovered Government Archive State Hazardous Waste database provides a list of SHWS incidents derived from historical databases and includes many records that no longer appear in current government lists. Compiled from Records formerly available from the Department of Environmental Quality in Michigan.

Date of Government Version: N/A	Source: Department of Environment, Great Lakes, and Energy
Date Data Arrived at EDR: 07/01/2013	Telephone: N/A
Date Made Active in Reports: 12/24/2013	Last EDR Contact: 06/01/2012
Number of Days to Update: 176	Next Scheduled EDR Contact: N/A
	Data Release Frequency: Varies

RGA LF: Recovered Government Archive Solid Waste Facilities List

The EDR Recovered Government Archive Landfill database provides a list of landfills derived from historical databases and includes many records that no longer appear in current government lists. Compiled from Records formerly available from the Department of Environmental Quality in Michigan.

Date of Government Version: N/A	Source: Department of Environment, Great Lakes, and Energy
Date Data Arrived at EDR: 07/01/2013	Telephone: N/A
Date Made Active in Reports: 01/13/2014	Last EDR Contact: 06/01/2012
Number of Days to Update: 196	Next Scheduled EDR Contact: N/A
	Data Release Frequency: Varies

RGA LUST: Recovered Government Archive Leaking Underground Storage Tank

The EDR Recovered Government Archive Leaking Underground Storage Tank database provides a list of LUST incidents derived from historical databases and includes many records that no longer appear in current government lists. Compiled from Records formerly available from the Department of Environmental Quality in Michigan.

Date of Government Version: N/A	Source: Department of Environment, Great Lakes, and Energy
Date Data Arrived at EDR: 07/01/2013	Telephone: N/A
Date Made Active in Reports: 12/24/2013	Last EDR Contact: 06/01/2012
Number of Days to Update: 176	Next Scheduled EDR Contact: N/A
	Data Release Frequency: Varies

OTHER DATABASE(S)

Depending on the geographic area covered by this report, the data provided in these specialty databases may or may not be complete. For example, the existence of wetlands information data in a specific report does not mean that all wetlands in the area covered by the report are included. Moreover, the absence of any reported wetlands information does not necessarily mean that wetlands do not exist in the area covered by the report.

GOVERNMENT RECORDS SEARCHED / DATA CURRENCY TRACKING

CT MANIFEST: Hazardous Waste Manifest Data

Facility and manifest data. Manifest is a document that lists and tracks hazardous waste from the generator through transporters to a tsd facility.

Date of Government Version: 05/12/2020
Date Data Arrived at EDR: 05/12/2020
Date Made Active in Reports: 07/27/2020
Number of Days to Update: 76

Source: Department of Energy & Environmental Protection
Telephone: 860-424-3375
Last EDR Contact: 08/10/2020
Next Scheduled EDR Contact: 11/23/2020
Data Release Frequency: No Update Planned

NJ MANIFEST: Manifest Information

Hazardous waste manifest information.

Date of Government Version: 12/31/2018
Date Data Arrived at EDR: 04/10/2019
Date Made Active in Reports: 05/16/2019
Number of Days to Update: 36

Source: Department of Environmental Protection
Telephone: N/A
Last EDR Contact: 07/09/2020
Next Scheduled EDR Contact: 10/19/2020
Data Release Frequency: Annually

NY MANIFEST: Facility and Manifest Data

Manifest is a document that lists and tracks hazardous waste from the generator through transporters to a TSD facility.

Date of Government Version: 01/01/2019
Date Data Arrived at EDR: 04/29/2020
Date Made Active in Reports: 07/10/2020
Number of Days to Update: 72

Source: Department of Environmental Conservation
Telephone: 518-402-8651
Last EDR Contact: 07/31/2020
Next Scheduled EDR Contact: 11/09/2020
Data Release Frequency: Quarterly

PA MANIFEST: Manifest Information

Hazardous waste manifest information.

Date of Government Version: 06/30/2018
Date Data Arrived at EDR: 07/19/2019
Date Made Active in Reports: 09/10/2019
Number of Days to Update: 53

Source: Department of Environmental Protection
Telephone: 717-783-8990
Last EDR Contact: 07/09/2020
Next Scheduled EDR Contact: 10/26/2020
Data Release Frequency: Annually

RI MANIFEST: Manifest information

Hazardous waste manifest information

Date of Government Version: 12/31/2018
Date Data Arrived at EDR: 10/02/2019
Date Made Active in Reports: 12/10/2019
Number of Days to Update: 69

Source: Department of Environmental Management
Telephone: 401-222-2797
Last EDR Contact: 08/11/2020
Next Scheduled EDR Contact: 11/30/2020
Data Release Frequency: Annually

WI MANIFEST: Manifest Information

Hazardous waste manifest information.

Date of Government Version: 05/31/2018
Date Data Arrived at EDR: 06/19/2019
Date Made Active in Reports: 09/03/2019
Number of Days to Update: 76

Source: Department of Natural Resources
Telephone: N/A
Last EDR Contact: 06/04/2020
Next Scheduled EDR Contact: 09/21/2020
Data Release Frequency: Annually

Oil/Gas Pipelines

Source: Endeavor Business Media

Petroleum Bundle (Crude Oil, Refined Products, Petrochemicals, Gas Liquids (LPG/NGL), and Specialty Gases (Miscellaneous)) N = Natural Gas Bundle (Natural Gas, Gas Liquids (LPG/NGL), and Specialty Gases (Miscellaneous)). This map includes information copyrighted by Endeavor Business Media. This information is provided on a best effort basis and Endeavor Business Media does not guarantee its accuracy nor warrant its fitness for any particular purpose. Such information has been reprinted with the permission of Endeavor Business Media.

Electric Power Transmission Line Data

Source: Endeavor Business Media

This map includes information copyrighted by Endeavor Business Media. This information is provided on a best effort basis and Endeavor Business Media does not guarantee its accuracy nor warrant its fitness for any particular purpose. Such information has been reprinted with the permission of Endeavor Business Media.

GOVERNMENT RECORDS SEARCHED / DATA CURRENCY TRACKING

Sensitive Receptors: There are individuals deemed sensitive receptors due to their fragile immune systems and special sensitivity to environmental discharges. These sensitive receptors typically include the elderly, the sick, and children. While the location of all sensitive receptors cannot be determined, EDR indicates those buildings and facilities - schools, daycares, hospitals, medical centers, and nursing homes - where individuals who are sensitive receptors are likely to be located.

AHA Hospitals:

Source: American Hospital Association, Inc.

Telephone: 312-280-5991

The database includes a listing of hospitals based on the American Hospital Association's annual survey of hospitals.

Medical Centers: Provider of Services Listing

Source: Centers for Medicare & Medicaid Services

Telephone: 410-786-3000

A listing of hospitals with Medicare provider number, produced by Centers of Medicare & Medicaid Services, a federal agency within the U.S. Department of Health and Human Services.

Nursing Homes

Source: National Institutes of Health

Telephone: 301-594-6248

Information on Medicare and Medicaid certified nursing homes in the United States.

Public Schools

Source: National Center for Education Statistics

Telephone: 202-502-7300

The National Center for Education Statistics' primary database on elementary and secondary public education in the United States. It is a comprehensive, annual, national statistical database of all public elementary and secondary schools and school districts, which contains data that are comparable across all states.

Private Schools

Source: National Center for Education Statistics

Telephone: 202-502-7300

The National Center for Education Statistics' primary database on private school locations in the United States.

Daycare Centers: Day Care Centers, Group & Family Homes

Source: Bureau of REgulatory Services

Telephone: 517-373-8300

Flood Zone Data: This data was obtained from the Federal Emergency Management Agency (FEMA). It depicts 100-year and 500-year flood zones as defined by FEMA. It includes the National Flood Hazard Layer (NFHL) which incorporates Flood Insurance Rate Map (FIRM) data and Q3 data from FEMA in areas not covered by NFHL.

Source: FEMA

Telephone: 877-336-2627

Date of Government Version: 2003, 2015

NWI: National Wetlands Inventory. This data, available in select counties across the country, was obtained by EDR in 2002, 2005 and 2010 from the U.S. Fish and Wildlife Service.

State Wetlands Data: Wetlands Inventory

Source: Department of Natural Resources

Telephone: 517-241-2254

Current USGS 7.5 Minute Topographic Map

Source: U.S. Geological Survey

GOVERNMENT RECORDS SEARCHED / DATA CURRENCY TRACKING

STREET AND ADDRESS INFORMATION

© 2015 TomTom North America, Inc. All rights reserved. This material is proprietary and the subject of copyright protection and other intellectual property rights owned by or licensed to Tele Atlas North America, Inc. The use of this material is subject to the terms of a license agreement. You will be held liable for any unauthorized copying or disclosure of this material.

GEOCHECK[®] - PHYSICAL SETTING SOURCE ADDENDUM

TARGET PROPERTY ADDRESS

16711 BURT RD
16711 BURT RD
DETROIT, MI 48219

TARGET PROPERTY COORDINATES

Latitude (North):	42.411928 - 42° 24' 42.94"
Longitude (West):	83.248006 - 83° 14' 52.82"
Universal Tranverse Mercator:	Zone 17
UTM X (Meters):	315021.5
UTM Y (Meters):	4697747.5
Elevation:	631 ft. above sea level

USGS TOPOGRAPHIC MAP

Target Property Map:	6067818 ROYAL OAK, MI
Version Date:	2014
Northwest Map:	6067816 REDFORD, MI
Version Date:	2014

EDR's GeoCheck Physical Setting Source Addendum is provided to assist the environmental professional in forming an opinion about the impact of potential contaminant migration.

Assessment of the impact of contaminant migration generally has two principle investigative components:

1. Groundwater flow direction, and
2. Groundwater flow velocity.

Groundwater flow direction may be impacted by surface topography, hydrology, hydrogeology, characteristics of the soil, and nearby wells. Groundwater flow velocity is generally impacted by the nature of the geologic strata.

GEOCHECK® - PHYSICAL SETTING SOURCE SUMMARY

GROUNDWATER FLOW DIRECTION INFORMATION

Groundwater flow direction for a particular site is best determined by a qualified environmental professional using site-specific well data. If such data is not reasonably ascertainable, it may be necessary to rely on other sources of information, such as surface topographic information, hydrologic information, hydrogeologic data collected on nearby properties, and regional groundwater flow information (from deep aquifers).

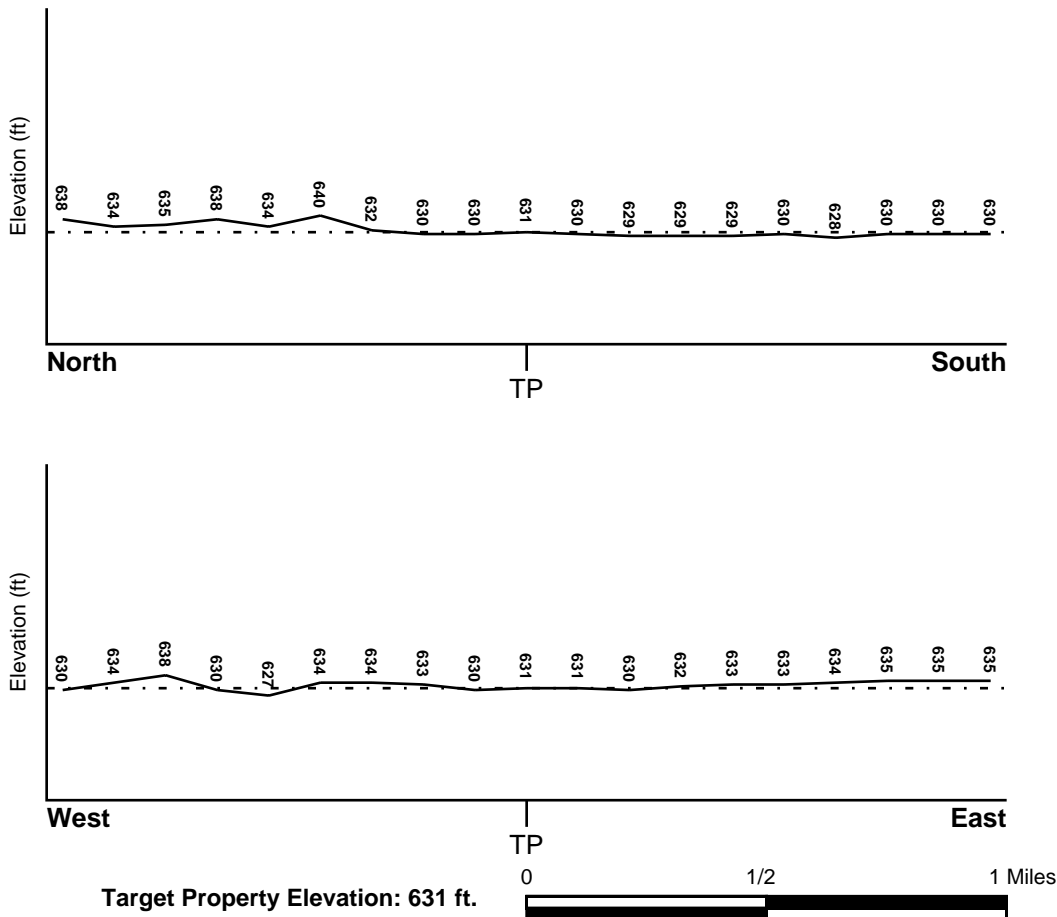
TOPOGRAPHIC INFORMATION

Surface topography may be indicative of the direction of surficial groundwater flow. This information can be used to assist the environmental professional in forming an opinion about the impact of nearby contaminated properties or, should contamination exist on the target property, what downgradient sites might be impacted.

TARGET PROPERTY TOPOGRAPHY

General Topographic Gradient: General ESE

SURROUNDING TOPOGRAPHY: ELEVATION PROFILES



Source: Topography has been determined from the USGS 7.5' Digital Elevation Model and should be evaluated on a relative (not an absolute) basis. Relative elevation information between sites of close proximity should be field verified.

GEOCHECK® - PHYSICAL SETTING SOURCE SUMMARY

HYDROLOGIC INFORMATION

Surface water can act as a hydrologic barrier to groundwater flow. Such hydrologic information can be used to assist the environmental professional in forming an opinion about the impact of nearby contaminated properties or, should contamination exist on the target property, what downgradient sites might be impacted.

Refer to the Physical Setting Source Map following this summary for hydrologic information (major waterways and bodies of water).

FEMA FLOOD ZONE

<u>Flood Plain Panel at Target Property</u>	<u>FEMA Source Type</u>
26163C0100E	FEMA FIRM Flood data
<u>Additional Panels in search area:</u>	<u>FEMA Source Type</u>
26163C0067E	FEMA FIRM Flood data
26163C0069E	FEMA FIRM Flood data

NATIONAL WETLAND INVENTORY

<u>NWI Quad at Target Property</u>	<u>NWI Electronic Data Coverage</u>
ROYAL OAK	YES - refer to the Overview Map and Detail Map

HYDROGEOLOGIC INFORMATION

Hydrogeologic information obtained by installation of wells on a specific site can often be an indicator of groundwater flow direction in the immediate area. Such hydrogeologic information can be used to assist the environmental professional in forming an opinion about the impact of nearby contaminated properties or, should contamination exist on the target property, what downgradient sites might be impacted.

Site-Specific Hydrogeological Data*:

Search Radius:	1.25 miles
Status:	Not found

AQUIFLOW®

Search Radius: 1.000 Mile.

EDR has developed the AQUIFLOW Information System to provide data on the general direction of groundwater flow at specific points. EDR has reviewed reports submitted by environmental professionals to regulatory authorities at select sites and has extracted the date of the report, groundwater flow direction as determined hydrogeologically, and the depth to water table.

<u>MAP ID</u>	<u>LOCATION FROM TP</u>	<u>GENERAL DIRECTION GROUNDWATER FLOW</u>
1	1/4 - 1/2 Mile ESE	Not Reported
3	1/2 - 1 Mile SSE	SW
1G	1/4 - 1/2 Mile ESE	Not Reported
2G	1/2 - 1 Mile SSE	SW

For additional site information, refer to Physical Setting Source Map Findings.

GEOCHECK® - PHYSICAL SETTING SOURCE SUMMARY

GROUNDWATER FLOW VELOCITY INFORMATION

Groundwater flow velocity information for a particular site is best determined by a qualified environmental professional using site specific geologic and soil strata data. If such data are not reasonably ascertainable, it may be necessary to rely on other sources of information, including geologic age identification, rock stratigraphic unit and soil characteristics data collected on nearby properties and regional soil information. In general, contaminant plumes move more quickly through sandy-gravelly types of soils than silty-clayey types of soils.

GEOLOGIC INFORMATION IN GENERAL AREA OF TARGET PROPERTY

Geologic information can be used by the environmental professional in forming an opinion about the relative speed at which contaminant migration may be occurring.

ROCK STRATIGRAPHIC UNIT

Era: Paleozoic
System: Devonian
Series: Upper Devonian
Code: D3 (decoded above as Era, System & Series)

GEOLOGIC AGE IDENTIFICATION

Category: Stratified Sequence

Geologic Age and Rock Stratigraphic Unit Source: P.G. Schruben, R.E. Arndt and W.J. Bawiec, Geology of the Conterminous U.S. at 1:2,500,000 Scale - a digital representation of the 1974 P.B. King and H.M. Beikman Map, USGS Digital Data Series DDS - 11 (1994).

DOMINANT SOIL COMPOSITION IN GENERAL AREA OF TARGET PROPERTY

The U.S. Department of Agriculture's (USDA) Soil Conservation Service (SCS) leads the National Cooperative Soil Survey (NCSS) and is responsible for collecting, storing, maintaining and distributing soil survey information for privately owned lands in the United States. A soil map in a soil survey is a representation of soil patterns in a landscape. Soil maps for STATSGO are compiled by generalizing more detailed (SSURGO) soil survey maps. The following information is based on Soil Conservation Service STATSGO data.

Soil Component Name: URBANLAND

Soil Surface Texture: variable

Hydrologic Group: Not reported

Soil Drainage Class: Not reported

Hydric Status: Soil does not meet the requirements for a hydric soil.

Corrosion Potential - Uncoated Steel: Not Reported

Depth to Bedrock Min: > 0 inches

Depth to Bedrock Max: > 0 inches

GEOCHECK® - PHYSICAL SETTING SOURCE SUMMARY

Soil Layer Information							
Layer	Boundary		Soil Texture Class	Classification		Permeability Rate (in/hr)	Soil Reaction (pH)
	Upper	Lower		AASHTO Group	Unified Soil		
1	0 inches	60 inches	variable	Not reported	Not reported	Max: 0.00 Min: 0.00	Max: 0.00 Min: 0.00

OTHER SOIL TYPES IN AREA

Based on Soil Conservation Service STATSGO data, the following additional subordinator soil types may appear within the general area of target property.

Soil Surface Textures: silt loam
loam
clay loam

Surficial Soil Types: silt loam
loam
clay loam

Shallow Soil Types: silty clay loam

Deeper Soil Types: coarse sand
stratified
very fine sand
silty clay loam
silt loam

LOCAL / REGIONAL WATER AGENCY RECORDS

EDR Local/Regional Water Agency records provide water well information to assist the environmental professional in assessing sources that may impact ground water flow direction, and in forming an opinion about the impact of contaminant migration on nearby drinking water wells.

WELL SEARCH DISTANCE INFORMATION

<u>DATABASE</u>	<u>SEARCH DISTANCE (miles)</u>
Federal USGS	1.000
Federal FRDS PWS	Nearest PWS within 1 mile
State Database	1.000

FEDERAL USGS WELL INFORMATION

<u>MAP ID</u>	<u>WELL ID</u>	<u>LOCATION FROM TP</u>

GEOCHECK® - PHYSICAL SETTING SOURCE SUMMARY

FEDERAL USGS WELL INFORMATION

<u>MAP ID</u>	<u>WELL ID</u>	<u>LOCATION FROM TP</u>
No Wells Found		

FEDERAL FRDS PUBLIC WATER SUPPLY SYSTEM INFORMATION

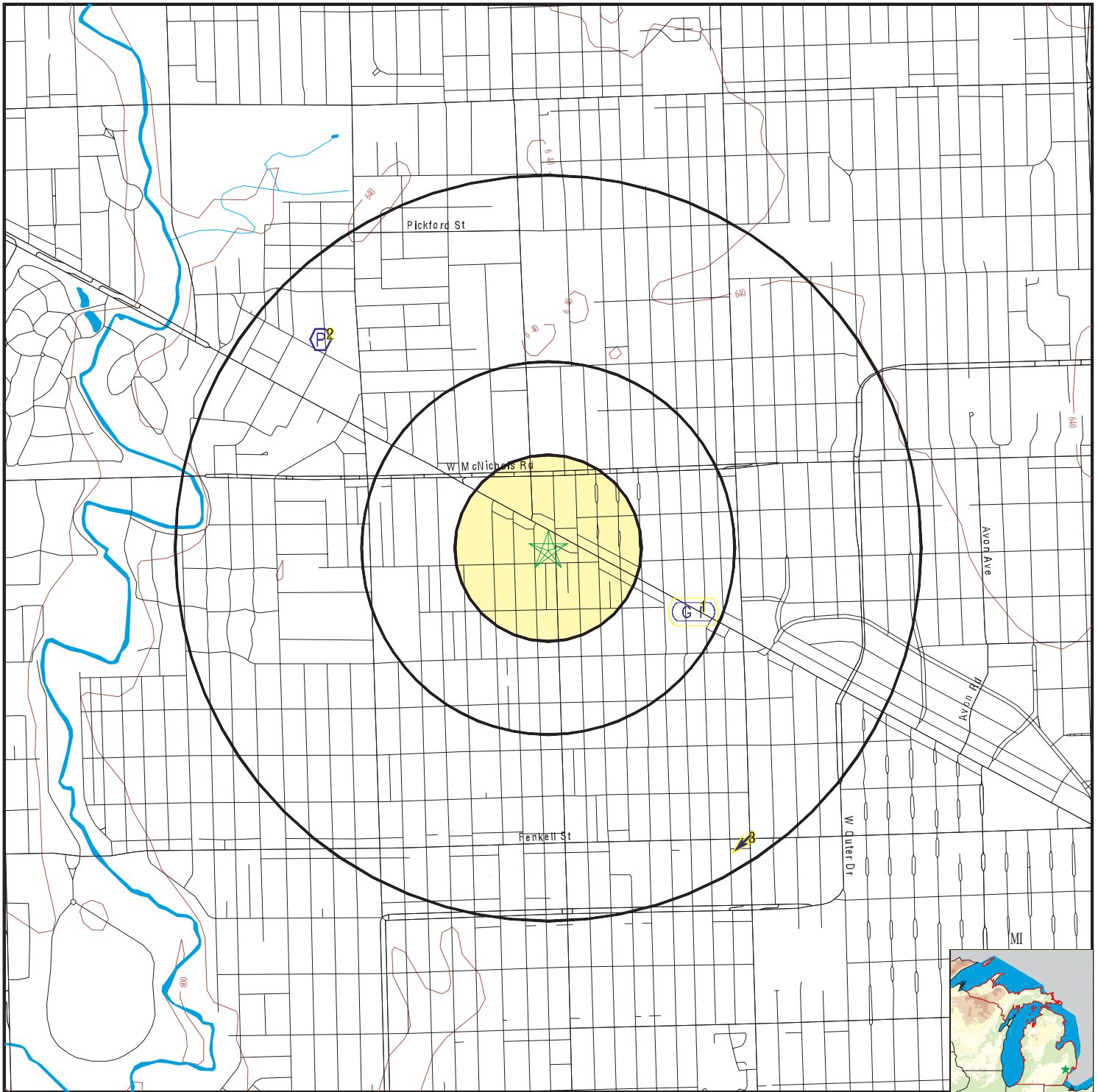
<u>MAP ID</u>	<u>WELL ID</u>	<u>LOCATION FROM TP</u>
2	MI0002277	1/2 - 1 Mile NW







Note: PWS System location is not always the same as well location.






STATE DATABASE WELL INFORMATION

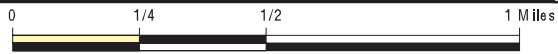
<u>MAP ID</u>	<u>WELL ID</u>	<u>LOCATION FROM TP</u>
No Wells Found		

PHYSICAL SETTING SOURCE MAP - 6172809.2s



-  County Boundary
-  Major Roads
-  Contour Lines
-  Earthquake epicenter, Richter 5 or greater
-  Water Wells
-  Public Water Supply Wells
-  Cluster of Multiple Icons

-  Groundwater Flow Direction
-  Indeterminate Groundwater Flow at Location
-  Groundwater Flow Varies at Location
-  Closest Hydrogeological Data
-  Oil, gas or related wells



SITE NAME: 16711 Burt Rd
 ADDRESS: 16711 Burt Rd
 Detroit MI 48219
 LAT/LONG: 42.411928 / 83.248006

CLIENT: Applied Science & Technology
 CONTACT: Laura Gray
 INQUIRY #: 6172809.2s
 DATE: August 28, 2020 12:07 pm

GEOCHECK® - PHYSICAL SETTING SOURCE MAP FINDINGS

Map ID
 Direction
 Distance
 Elevation

Database EDR ID Number

1
ESE
1/4 - 1/2 Mile
Higher

Site ID: 826196
 Groundwater Flow: Not Reported
 Shallowest Water Table Depth: 4.7
 Deepest Water Table Depth: 6.0
 Average Water Table Depth: 5.6
 Date: 10/29/1993

AQUIFLOW 34906

2
NW
1/2 - 1 Mile
Higher

FRDS PWS MI0002277

Epa region: 05
 Pwsid: MI0002277
 Cityserved: Not Reported
 Zipserved: Not Reported
 Status: Active
 Pwssvconn: 402
 Pwstype: CWS
 Contact: CUTSINGER, DAVID
 Contactphone: 810-655-6585
 Contactaddress2: Not Reported
 Contactstate: MI
 Pwsactivitycode: A

State: MI
 Pwsname: LAKEPARK VILLAGE CONDOMINIUMS
 Stateserved: MI
 Fipscounty: 26049
 Retpopsrvd: 800
 Psource longname: Groundwater
 Owner: Private
 Contactorgname: CUTSINGER, DAVID
 Contactaddress1: PO BOX 7710
 Contactcity: BLOOMFIELD HILLS
 Contactzip: 48302-7710

PWS ID: MI0002277
 Address: G-9471 FENTON ROAD
 City: GRAND BLANC
 Zip: 48503
 Source code: Ground water

PWS name: LAKEPARK VILLAGE
 Care of: LAKEPARK VILLAGE
 State: MI
 Owner: LAKEPARK VILLAGE
 Population: 75

PWS ID: MI0002277
 PWS name: Not Reported
 PWS city: Not Reported
 PWS zip: Not Reported
 PWS type code: C
 Contact: CUTSINGER, DAVID
 Contact address: FENTON
 Contact state: 48
 Contact telephone: Not Reported

PWS type: Not Reported
 PWS address: Not Reported
 PWS state: Not Reported
 PWS name: LAKEPARK VILLAGE CONDOMINIUMS
 Retail population served: 800
 Contact address: 110 Wispering Pines Drive
 Contact city: MI
 Contact zip: 810-655-65

PWS ID: MI0002277
 Date system activated: Not Reported
 Retail population: 00000075
 System address: MICHIGAN NATIONAL BANK
 System city: DETROIT
 System zip: 48219

Activity status: Active
 Date system deactivated: Not Reported
 System name: FENWIN-BY-THE-CREEK
 System address: 22595 WEST 8 MILE RD
 System state: MI

Population served: Under 101 Persons

Treatment: Untreated

Latitude: 422512

Longitude: 0831536

Violation id: 4000901
 State: MI
 Contamination code: 7000
 Violation code: 71
 Rule code: 420
 Violation measur: Not Reported

Orig code: S
 Violation Year: 2001
 Contamination Name: Consumer Confidence Rule
 Violation name: CCR Complete Failure to Report
 Rule name: CCR
 Unit of measure: Not Reported

GEOCHECK® - PHYSICAL SETTING SOURCE MAP FINDINGS

State mcl:	Not Reported	Cmp bdt:	07/01/2001
Cmp edt:	Not Reported		
Violation id:	4001006	Orig code:	S
State:	MI	Violation Year:	2006
Contamination code:	1005	Contamination Name:	Arsenic
Violation code:	02	Violation name:	MCL, Average
Rule code:	332	Rule name:	Arsenic
Violation measur:	0.022	Unit of measure:	MG/L
State mcl:	Not Reported	Cmp bdt:	01/23/2006
Cmp edt:	10/31/2012		
Violation ID:	4000901	Orig Code:	S
Enforcemnt FY:	2001	Enforcement Action:	08/23/2001
Enforcement Detail:	St Compliance achieved	Enforcement Category:	Resolving
Violation ID:	4001006	Orig Code:	S
Enforcemnt FY:	2006	Enforcement Action:	03/02/2006
Enforcement Detail:	St Public Notif requested	Enforcement Category:	Informal
Violation ID:	4001006	Orig Code:	S
Enforcemnt FY:	2013	Enforcement Action:	10/31/2012
Enforcement Detail:	St Compliance achieved	Enforcement Category:	Resolving
Violation ID:	4001006	Orig Code:	S
Enforcemnt FY:	2006	Enforcement Action:	02/02/2006
Enforcement Detail:	St AO (w/o penalty) issued		
Enforcement Category:	Formal		
Violation ID:	4001006	Orig Code:	S
Enforcemnt FY:	2007	Enforcement Action:	10/13/2006
Enforcement Detail:	St Public Notif received	Enforcement Category:	Informal
Violation ID:	4001006	Orig Code:	S
Enforcemnt FY:	2006	Enforcement Action:	04/06/2006
Enforcement Detail:	St Public Notif received	Enforcement Category:	Informal
Violation ID:	4001006	Orig Code:	S
Enforcemnt FY:	2007	Enforcement Action:	04/14/2007
Enforcement Detail:	St Public Notif received	Enforcement Category:	Informal
Violation ID:	4001006	Orig Code:	S
Enforcemnt FY:	2007	Enforcement Action:	06/19/2007
Enforcement Detail:	St Public Notif received	Enforcement Category:	Informal
Violation ID:	4001006	Orig Code:	S
Enforcemnt FY:	2008	Enforcement Action:	10/30/2007
Enforcement Detail:	St Public Notif received	Enforcement Category:	Informal
Violation ID:	4001006	Orig Code:	S
Enforcemnt FY:	2009	Enforcement Action:	03/19/2009
Enforcement Detail:	St Public Notif received	Enforcement Category:	Informal
Violation ID:	4001006	Orig Code:	S
Enforcemnt FY:	2010	Enforcement Action:	10/09/2009
Enforcement Detail:	St Public Notif received	Enforcement Category:	Informal
Violation ID:	4001006	Orig Code:	S
Enforcemnt FY:	2011	Enforcement Action:	09/01/2011
Enforcement Detail:	St Public Notif received	Enforcement Category:	Informal
Violation ID:	4001006	Orig Code:	S

GEOCHECK® - PHYSICAL SETTING SOURCE MAP FINDINGS

Enforcement FY:	2006	Enforcement Action:	03/02/2006
Enforcement Detail:	St Violation/Reminder Notice		
Enforcement Category:	Informal		
Violation ID:	4001006	Orig Code:	S
Enforcement FY:	2007	Enforcement Action:	02/10/2007
Enforcement Detail:	St Public Notif received	Enforcement Category:	Informal
PWS name:	LAKEPARK VILLAGE CONDOMINIUMS		
Population served:	800	PWS type code:	C
Violation ID:	4000901	Contaminant:	7000
Violation type:	71	Compliance start date:	7/1/2001 0:00:00
Compliance end date:	8/23/2001 0:00:00	Enforcement date:	8/23/2001 0:00:00
Enforcement action:	State Compliance Achieved	Violation measurement:	Not Reported
PWS name:	LAKEPARK VILLAGE CONDOMINIUMS		
Population served:	800	PWS type code:	C
Violation ID:	4001006	Contaminant:	ARSENIC
Violation type:	2	Compliance start date:	1/23/2006 0:00:00
Compliance end date:	3/31/2015 0:00:00	Enforcement date:	10/13/2006 0:00:00
Enforcement action:	State Public Notif Received		
Violation measurement:	0.02		
PWS name:	LAKEPARK VILLAGE CONDOMINIUMS		
Population served:	800	PWS type code:	C
Violation ID:	4001006	Contaminant:	ARSENIC
Violation type:	2	Compliance start date:	1/23/2006 0:00:00
Compliance end date:	3/31/2015 0:00:00	Enforcement date:	10/30/2007 0:00:00
Enforcement action:	State Public Notif Received		
Violation measurement:	0.02		
PWS name:	LAKEPARK VILLAGE CONDOMINIUMS		
Population served:	800	PWS type code:	C
Violation ID:	4001006	Contaminant:	ARSENIC
Violation type:	2	Compliance start date:	1/23/2006 0:00:00
Compliance end date:	3/31/2015 0:00:00	Enforcement date:	2/10/2007 0:00:00
Enforcement action:	State Public Notif Received		
Violation measurement:	0.02		
PWS name:	LAKEPARK VILLAGE CONDOMINIUMS		
Population served:	800	PWS type code:	C
Violation ID:	4001006	Contaminant:	ARSENIC
Violation type:	2	Compliance start date:	1/23/2006 0:00:00
Compliance end date:	3/31/2015 0:00:00	Enforcement date:	2/2/2006 0:00:00
Enforcement action:	State AO (w/o Penalty) Issued		
Violation measurement:	0.02		
PWS name:	LAKEPARK VILLAGE CONDOMINIUMS		
Population served:	800	PWS type code:	C
Violation ID:	4001006	Contaminant:	ARSENIC
Violation type:	2	Compliance start date:	1/23/2006 0:00:00
Compliance end date:	3/31/2015 0:00:00	Enforcement date:	3/2/2006 0:00:00
Enforcement action:	State Violation/Reminder Notice		
Violation measurement:	0.02		
PWS name:	LAKEPARK VILLAGE CONDOMINIUMS		
Population served:	800	PWS type code:	C
Violation ID:	4001006	Contaminant:	ARSENIC
Violation type:	2	Compliance start date:	1/23/2006 0:00:00
Compliance end date:	3/31/2015 0:00:00	Enforcement date:	3/2/2006 0:00:00
Enforcement action:	State Public Notif Requested		
Violation measurement:	0.02		

GEOCHECK® - PHYSICAL SETTING SOURCE MAP FINDINGS

PWS name:	LAKEPARK VILLAGE CONDOMINIUMS		
Population served:	800	PWS type code:	C
Violation ID:	4001006	Contaminant:	ARSENIC
Violation type:	2	Compliance start date:	1/23/2006 0:00:00
Compliance end date:	3/31/2015 0:00:00	Enforcement date:	4/14/2007 0:00:00
Enforcement action:	State Public Notif Received		
Violation measurement:	0.02		

PWS name:	LAKEPARK VILLAGE CONDOMINIUMS		
Population served:	800	PWS type code:	C
Violation ID:	4001006	Contaminant:	ARSENIC
Violation type:	2	Compliance start date:	1/23/2006 0:00:00
Compliance end date:	3/31/2015 0:00:00	Enforcement date:	4/6/2006 0:00:00
Enforcement action:	State Public Notif Received		
Violation measurement:	0.02		

PWS name:	LAKEPARK VILLAGE CONDOMINIUMS		
Population served:	800	PWS type code:	C
Violation ID:	4001006	Contaminant:	ARSENIC
Violation type:	2	Compliance start date:	1/23/2006 0:00:00
Compliance end date:	3/31/2015 0:00:00	Enforcement date:	6/19/2007 0:00:00
Enforcement action:	State Public Notif Received		
Violation measurement:	0.02		

3 SSE 1/2 - 1 Mile Lower	Site ID:	C-504-89	AQUIFLOW	35045
	Groundwater Flow:	SW		
	Shallowest Water Table Depth:	6.20		
	Deepest Water Table Depth:	11.58		
	Average Water Table Depth:	Not Reported		
	Date:	01/1992		

1G ESE 1/4 - 1/2 Mile Lower	Site ID:	826196	AQUIFLOW	34906
	Groundwater Flow:	Not Reported		
	Shallowest Water Table Depth:	4.7		
	Deepest Water Table Depth:	6.0		
	Average Water Table Depth:	5.6		
	Date:	10/29/1993		

2G SSE 1/2 - 1 Mile Lower	Site ID:	C-504-89	AQUIFLOW	35045
	Groundwater Flow:	SW		
	Shallowest Water Table Depth:	6.20		
	Deepest Water Table Depth:	11.58		
	Average Water Table Depth:	Not Reported		
	Date:	01/1992		

GEOCHECK® - PHYSICAL SETTING SOURCE MAP FINDINGS RADON

AREA RADON INFORMATION

State Database: MI Radon

Radon Test Results

Zipcode	Test Date	LT Sign	Result
48219	10/29/2009		1.6
48219	9/8/2007		1.6
48219	5/28/2007		1.5
48219	10/26/2009		1.4
48219	4/11/2009		1.2
48219	9/26/2007		1.1
48219	12/12/2001		1.0
48219	11/2/2009		1.1
48219	2/7/2006		1.0
48219	6/9/2007		1.0
48219	6/9/2008		1.0
48219	11/10/2007		1.0
48219	3/17/2008		1.7
48219	11/14/2007		1.7
48219	9/22/2006		1.7
48219	11/6/2008		1.7
48219	7/31/2006		0.5
48219	2/25/2008		0.5
48219	11/27/2006	<	0.3
48219	8/20/2007		0.5
48219	4/19/2003	<	0.3
48219	7/12/2008	<	0.3
48219	3/6/2007	<	0.3
48219	1/23/2007		0.7
48219	2/13/2006		0.7
48219	11/20/2006		0.6
48219	3/13/2008		0.6
48219	2/7/2006		0.8
48219	10/18/2008		0.8
48219	10/31/2007		0.9
48219	2/22/1999		0.5
48219	8/3/2007		2.5
48219	12/2/1998		2.2
48219	1/21/2009	<	0.3
48219	7/20/2009	<	0.3
48219	9/4/2007		2.0

Federal EPA Radon Zone for WAYNE County: 3

Note: Zone 1 indoor average level > 4 pCi/L.
 : Zone 2 indoor average level >= 2 pCi/L and <= 4 pCi/L.
 : Zone 3 indoor average level < 2 pCi/L.

GEOCHECK® - PHYSICAL SETTING SOURCE MAP FINDINGS RADON

AREA RADON INFORMATION

Federal Area Radon Information for Zip Code: 48219

Number of sites tested: 4

<u>Area</u>	<u>Average Activity</u>	<u>% <4 pCi/L</u>	<u>% 4-20 pCi/L</u>	<u>% >20 pCi/L</u>
Living Area - 1st Floor	Not Reported	Not Reported	Not Reported	Not Reported
Living Area - 2nd Floor	Not Reported	Not Reported	Not Reported	Not Reported
Basement	0.725 pCi/L	100%	0%	0%

PHYSICAL SETTING SOURCE RECORDS SEARCHED

TOPOGRAPHIC INFORMATION

USGS 7.5' Digital Elevation Model (DEM)

Source: United States Geologic Survey

EDR acquired the USGS 7.5' Digital Elevation Model in 2002 and updated it in 2006. The 7.5 minute DEM corresponds to the USGS 1:24,000- and 1:25,000-scale topographic quadrangle maps. The DEM provides elevation data with consistent elevation units and projection.

Current USGS 7.5 Minute Topographic Map

Source: U.S. Geological Survey

HYDROLOGIC INFORMATION

Flood Zone Data: This data was obtained from the Federal Emergency Management Agency (FEMA). It depicts 100-year and 500-year flood zones as defined by FEMA. It includes the National Flood Hazard Layer (NFHL) which incorporates Flood Insurance Rate Map (FIRM) data and Q3 data from FEMA in areas not covered by NFHL.

Source: FEMA

Telephone: 877-336-2627

Date of Government Version: 2003, 2015

NWI: National Wetlands Inventory. This data, available in select counties across the country, was obtained by EDR in 2002, 2005 and 2010 from the U.S. Fish and Wildlife Service.

State Wetlands Data: Wetlands Inventory

Source: Department of Natural Resources

Telephone: 517-241-2254

HYDROGEOLOGIC INFORMATION

AQUIFLOW^R Information System

Source: EDR proprietary database of groundwater flow information

EDR has developed the AQUIFLOW Information System (AIS) to provide data on the general direction of groundwater flow at specific points. EDR has reviewed reports submitted to regulatory authorities at select sites and has extracted the date of the report, hydrogeologically determined groundwater flow direction and depth to water table information.

GEOLOGIC INFORMATION

Geologic Age and Rock Stratigraphic Unit

Source: P.G. Schruben, R.E. Arndt and W.J. Bawiec, Geology of the Conterminous U.S. at 1:2,500,000 Scale - A digital representation of the 1974 P.B. King and H.M. Beikman Map, USGS Digital Data Series DDS - 11 (1994).

STATSGO: State Soil Geographic Database

Source: Department of Agriculture, Natural Resources Conservation Service (NRCS)

The U.S. Department of Agriculture's (USDA) Natural Resources Conservation Service (NRCS) leads the national Conservation Soil Survey (NCSS) and is responsible for collecting, storing, maintaining and distributing soil survey information for privately owned lands in the United States. A soil map in a soil survey is a representation of soil patterns in a landscape. Soil maps for STATSGO are compiled by generalizing more detailed (SSURGO) soil survey maps.

SSURGO: Soil Survey Geographic Database

Source: Department of Agriculture, Natural Resources Conservation Service (NRCS)

Telephone: 800-672-5559

SSURGO is the most detailed level of mapping done by the Natural Resources Conservation Service, mapping scales generally range from 1:12,000 to 1:63,360. Field mapping methods using national standards are used to construct the soil maps in the Soil Survey Geographic (SSURGO) database. SSURGO digitizing duplicates the original soil survey maps. This level of mapping is designed for use by landowners, townships and county natural resource planning and management.

PHYSICAL SETTING SOURCE RECORDS SEARCHED

LOCAL / REGIONAL WATER AGENCY RECORDS

FEDERAL WATER WELLS

PWS: Public Water Systems

Source: EPA/Office of Drinking Water

Telephone: 202-564-3750

Public Water System data from the Federal Reporting Data System. A PWS is any water system which provides water to at least 25 people for at least 60 days annually. PWSs provide water from wells, rivers and other sources.

PWS ENF: Public Water Systems Violation and Enforcement Data

Source: EPA/Office of Drinking Water

Telephone: 202-564-3750

Violation and Enforcement data for Public Water Systems from the Safe Drinking Water Information System (SDWIS) after August 1995. Prior to August 1995, the data came from the Federal Reporting Data System (FRDS).

USGS Water Wells: USGS National Water Inventory System (NWIS)

This database contains descriptive information on sites where the USGS collects or has collected data on surface water and/or groundwater. The groundwater data includes information on wells, springs, and other sources of groundwater.

STATE RECORDS

Water Well Data

Source: Department of Environmental Quality

Telephone: 517-335-9218

The data in this file was obtained from Wellogis, the Michigan Department of Environmental Quality Statewide Groundwater Database (SGWD). Wellogis contains approximately 425,000 water well records found within the State of Michigan, and although it represents the best available data, it cannot be considered a complete database of all the wells or well records in existence. Locations of verified municipal and private water well sites compiled from Michigan Department of Public Health, Water Well and Pump Records. Available in the following MI counties: Calhoun, Eaton, Genesee, Ingham, Jackson, Kalamazoo, Kent, Midland, Muskegon, Oakland, Ottawa, Saginaw, St. Clair, Washtenaw.

OTHER STATE DATABASE INFORMATION

Michigan Oil and Gas Wells

Source: Department of Environmental Quality

Telephone: 517-241-1528

Locations of oil and gas wells are compiled from permit records on file at the Geological Survey Division (GSD), Michigan Department of Natural Resources.

RADON

State Database: MI Radon

Source: Department of Environmental Quality

Telephone: 517-335-9551

Radon Test Results

Michigan Radon Test Results

Source: Department of Environmental Quality

Telephone: 517-335-8037

These results are from test kits distributed by the local health departments and used by Michigan residents. There is no way of knowing whether the devices were used properly, whether there are duplicates (or repeat verification) test (i.e., more than one sample per home), etc.

Area Radon Information

Source: USGS

Telephone: 703-356-4020

The National Radon Database has been developed by the U.S. Environmental Protection Agency (USEPA) and is a compilation of the EPA/State Residential Radon Survey and the National Residential Radon Survey. The study covers the years 1986 - 1992. Where necessary data has been supplemented by information collected at private sources such as universities and research institutions.

PHYSICAL SETTING SOURCE RECORDS SEARCHED

EPA Radon Zones

Source: EPA

Telephone: 703-356-4020

Sections 307 & 309 of IRAA directed EPA to list and identify areas of U.S. with the potential for elevated indoor radon levels.

OTHER

Airport Landing Facilities: Private and public use landing facilities

Source: Federal Aviation Administration, 800-457-6656


Epicenters: World earthquake epicenters, Richter 5 or greater

Source: Department of Commerce, National Oceanic and Atmospheric Administration

Earthquake Fault Lines: The fault lines displayed on EDR's Topographic map are digitized quaternary faultlines, prepared in 1975 by the United State Geological Survey

STREET AND ADDRESS INFORMATION

© 2015 TomTom North America, Inc. All rights reserved. This material is proprietary and the subject of copyright protection and other intellectual property rights owned by or licensed to Tele Atlas North America, Inc. The use of this material is subject to the terms of a license agreement. You will be held liable for any unauthorized copying or disclosure of this material.



Warren C. Evans
Wayne County Executive

September 2, 2020

Laura Gray
ASTI Environmental
FOIA@asti-env.com

Re: Freedom of Information Act Request¹ of August 31, 2020 for 16711 Burt Rd. and 20939 Grand River Ave., Detroit

Dear Ms. Gray:

Wayne County Department of Public Services Environmental Services Division received the following request on August 31, 2020 by email:

Requests any reports or information pertaining to landfilling activity, spills/releases, 201 sites, aboveground storage tanks, underground storage tanks, soil or water contamination, etc.

Your request is denied. After a diligent search for the requested records, we have determined and certify the records do not exist.

If you can provide more specific information, your request will be reviewed to determine whether the desired records exist.

You have the right to do either of the following with regard to the denial of your request:

- (1) Submit a written appeal to the County Executive, which specifically states the word "appeal" and states the reason or reasons the denial should be reversed.

OR

- (2) Commence an action in the circuit court to compel disclosure. Should you prevail, you will be entitled to have reasonable attorneys' fees, costs and disbursements assessed against the County by the court. If you or the County prevails in part, the court may, in its discretion, award you all or an appropriate portion of reasonable attorneys' fees, costs, and disbursements. If the court determines that the County has been arbitrary and capricious in its denial, you will also be entitled to punitive damages in the amount of \$1,000.00.

¹ The legally required posting of the "Wayne County Freedom of Information Act Procedures & Guidelines," as well as the "Wayne County Summary of FOIA Procedures & Guidelines," are available for viewing under the "Public Records" section of the County's website at the following web address: <http://waynecounty.com/county/foia.htm>

DEPARTMENT OF PUBLIC SERVICES
LAND RESOURCE MANAGEMENT DIVISION/WATER QUALITY MANAGEMENT DIVISION
3600 COMMERCE COURT, BUILDING E, WAYNE, MICHIGAN 48184
(734) 326-3936 • FAX (734) 326-4421



Ms. Gray
September 2, 2020
Page 2

If you have any questions please do not hesitate to contact me at (734) 326-3936.

Sincerely,



Patrick C. Cullen, FOIA Officer
Department of Public Services
Environmental Services Division

Denial approved:

Patricia Moore, w/consent, DL

Patricia Moore
Office of Corporation Counsel
Date: September 2, 2020

cc: Candice Smith-Parker

20-227

16711 BURT RD 48219 (Property Address)

Parcel Number: 22107870.002L



Item 1 of 2 [2 Images / 0 Sketches](#)

Property Owner: DETROIT LAND BANK AUTHORITY

Summary Information

> Assessed Value: \$0 | Taxable Value: \$0

> [Property Tax information found](#)

Owner and Taxpayer Information

Owner	DETROIT LAND BANK AUTHORITY 500 GRISWOLD STREET, SUITE 1200 DETROIT, MI 48226	Taxpayer	SEE OWNER INFORMATION
--------------	---	-----------------	-----------------------

General Information for Tax Year 2020

Property Class	202-COMMERCIAL VACANT	Unit	01 CITY OF DETROIT
School District	DETROIT PUBLIC SCHOOLS	Assessed Value	\$0
WARD#	22	Taxable Value	\$0
DISTRICT	8	State Equalized Value	\$0
ASMT CODE	Not Available	Date of Last Name Change	07/23/2018
RELATED #	Not Available	Notes	Not Available
Historical District	Not Available	Census Block Group	Not Available
COUNCIL #	Not Available	Exemption	No Data to Display

Principal Residence Exemption Information

Homestead Date *No Data to Display*

Principal Residence Exemption	June 1st	Final
2020	0.0000 %	0.0000 %

Land Information

Zoning Code	R5	Total Acres	1.022
Land Value	\$0	Land Improvements	\$0
Renaissance Zone	No	Renaissance Zone Expiration Date	No Data to Display
ECF Neighborhood	Not Available	Mortgage Code	No Data to Display
Lot Dimensions/Comments	Not Available	Neighborhood Enterprise Zone	No

Lot(s)	Frontage	Depth
No lots found.		
Total Frontage: 0.00 ft		Average Depth: 0.00 ft

Legal Description

W BURT RD THAT PT OF N W 1/4 SEC 15 T 1 S R 10 E DESC AS BEG AT A PTE IN W LINE BURT RD 96.27 FT SLY FROM GRAND RIVER TH S 0D 04M 29S E 257 FT TH N 89D 26M 40S W 147.80 FT TH N 0D 03M 01S W 341.95 FT TH S 59D 41M 20S E 171.15 FT TO PTE OF BEG 22/--- 257 IRREG

Sale History

Sale Date	Sale Price	Instrument	Grantor	Grantee	Terms of Sale	Liber/Page
12/03/2008	\$120,000.00	PTA	AMHERST PARTNERS, LLC	BURT INVESTMENTS, LLC	NO CONSIDERATION	
03/01/1999	\$186,000.00	WD			NO CONSIDERATION	30206:52570

****Disclaimer:** BS&A Software provides BS&A Online as a way for municipalities to display information online and is not responsible for the content or accuracy of the data herein. This data is provided for reference only and WITHOUT WARRANTY of any kind, expressed or inferred. Please contact your local municipality if you believe there are errors in the data.

REMEDICATION AND REDEVELOPMENT DIVISION PERFECTED LIEN LIST

The Department of Environmental Quality (DEQ), Remediation and Redevelopment Division (RRD) has perfected liens on property pursuant to Section 20138 of Part 201, Environmental Remediation, of the Natural Resources and Environmental Protection Act, 1994 PA 451, as amended (NREPA), MCL 324.20101 *et seq.*

The following is a current listing of liens perfected by the RRD on property as of the date that appears on this list. The list will be updated **only** when the RRD has perfected a new lien on a property, or has released a lien from a property. A new date will then appear on the list. This list does not include any lien(s) that may have been perfected by another DEQ Division or other entity. For information regarding this list, please contact Paul Johnson at 517-284-5067 or by e-mail at johnsonp1@michigan.gov. For lien information related to the Resource Management Division or the Office of Oil, Gas & Minerals, please call 517-335-6766 respectively.

The information provided herein cannot be construed or interpreted as legal verification that a perfected lien does not exist on a particular property, or that a lien is the only perfected lien on a property. To obtain legal verification, you must access official records from the appropriate County Register of Deeds and/or the Michigan Secretary of State when applicable.

<i>County</i>	<i>Township</i>	<i>City/Vlg</i>	<i>Address</i>	<i>Other Description</i>	<i>Lot No</i>	<i>Section Town Range</i>			<i>Tax Code</i>
Alcona		Harrisville	216 S. US23			13	T26N	R9E	
Allegan				Case #11-156-CE (call for more info)					
Allegan	Watson					24	T2N	R12W	23-24-001-10
Allegan	Watson					24	T2N	R12W	23-24-001-10
Allegan				Case #11-156-CE (call for more info)					
Alpena		Alpena	4709 Long Rapids Rd.	Lake Winyah Shores Sub	Lot 43				
Antrim		Ellsworth	Vlg. Of Ellsworth			14	T32N	R8W	05-44-013-061-00
Antrim		Ellsworth	Vlg. Of Ellsworth			14	T32N	R8W	05-44-023-004-00
Antrim	Milton	Rapid City	12929 Cherry Ave.	Plat of New Highlands	Lot 14				
Antrim		Riverview	6235 Crystal Springs Rd.	Supervisor's Plat of Riverview	Lot 1				
Arenac	Mason	Turner	50 Mason Road			12	T20N	R5E	
Arenac		Standish	105 N. Main	Assessor's Plat 5	Lot 370				40-2-500-000-370-00
Arenac	Mason	Turner	50 Mason Road			12	T20N	R5E	
Baraga	L'anse	L'anse	Winter St.			9	T50N	R33W	
Benzie		Lake Ann Vlg	P.O. Box 62 1st St.		Lots 7 & 9, Blk 28				
Berrien		Watervliet				2	T3S	R17W	11-21-0023-0014-01-6

<i>County</i>	<i>Township</i>	<i>City/Vlg</i>	<i>Address</i>	<i>Other Description</i>	<i>Lot No</i>	<i>Section</i>	<i>Town Range</i>	<i>Tax Code</i>
Berrien		Watervliet				2	T3S R17W	11-21-0002-0015-01-0
Berrien				Case #11-156-CE (call for more info)				
Berrien	Benton	Benton Harbor					T4S R18W	11-045-18W-05DB
Berrien		Watervliet	106 E. St. Joseph St.	Sutherland's Addition	Lot 1, exceptions			
Berrien				Judgment Lien - Case #11-156-CE (call for more info)				
Branch	Butler		1031 Clarendon Rd., Quincy, Michigan			15	T5S R5W	
Branch	Algansee	Quincy	144/146 Crocket Drive	Woodland plat	Lot 2,3 & land	5	T7S R5W	
Branch	Butler		1031 Clarendon Rd., Quincy, Michigan			15	T5S R5W	
Branch	Algansee	Quincy	144/146 Crocket Drive	Woodland plat	Lot 2,3 & land	5	T7S R5W	
Calhoun	Bedford	Battle Creek		Facility ID 00005228	66, 67, + land	29	T1N R8W	13-04-360-058-W
Calhoun	Marengo	Marshall	1035 East Michigan Ave.			19	T2S R5W	
Calhoun	Bedford	Battle Creek		Facility ID 00005228	66, 67, + land	29	T1N R8W	13-04-360-058-W
Cass		Dowagiac	111 North Front St.	Patrick Hamilton's Add	Lot 12			
Cass				Case #11-156-CE (call for more info)				
Cheboygan		Cheboygan		J M Pennell's First Add to city	Lot 13, Blk 8			
Chippewa		Dafter	9976 Soo Line Rd.			21	T46N R1W	
Delta	Masonville	Rapid River	US2	H.W. Cole's Second Add	Lots 7,8 Blk 11	29	T41N R21W	21-012-341-007-00 & 21-012-179-021-00 & 21-012-179-020-00
Eaton		Grand Ledge	105 E. Saginaw Hwy	Supervisors Plat #2	Pt of Lot 179			23-400-078-001-790-00 & 791-00 & 791-01
Genesee		Burton	5516 Davison Rd			11	T7N R7E	59-11-200-006
Genesee	Genesee					33	T8N R7E	R-1006-22
Genesee		Flushing	90 E. Main St.	Assessor's Plat #5	Pt of Lot 98,			
Genesee		Flint	3402 Martin Luther King		Lots 544, 545, & 546			
Genesee		Flint	603 Pingree Ave	Elm Park Sub	Lots 187-195, 196, 230			11-17-352-0187-87

<i>County</i>	<i>Township</i>	<i>City/Vlg</i>	<i>Address</i>	<i>Other Description</i>	<i>Lot No</i>	<i>Section Town Range</i>			<i>Tax Code</i>
Genesee		Flint	603 Pingree Ave	Elm Park Sub	Lots 187-195, 196, 230				11-17-352-0187-87
Genesee		Flint	3402 Martin Luther King or 121 E. Pasadena		Lots 548 & 549				
Genesee	Genesee					33	T8N	R7E	R-1006-22
Grand Traverse	Blair		5175 Sawyer Wood Dr	Woodland Terrace Annex	Lots 1-4 Blk 18	7	T26N	R11W	28-02-007-047-20
Grand Traverse	Blair					7	T26N	R11W	
Grand Traverse	East Bay						T27N	R10W	28-03220-020-00
Hillsdale	Moscow					15	T5S	R2W	30-03-015-200-012-15- 5-2
Hillsdale	Scipio		Mosherville Rd.			10	T5S	R3W	30-02-010-100-011
Ingham		Lansing	3125 MLK Blvd			29	T4N	R2W	33-01-01-29-476-041
Ingham		Lansing	300 North St.	Turner & Smith's Sub of Lot 6 of Townsend Sub.	Lots 1,2, & Pt. 3 of Lot 6				
Isabella		Mt. Pleasant	226 S. Main St.		Lot 1 & Pt 2, Blk 25				
Kalamazoo		Portage	9008 Portage Rd.	Ames West Lake Pk.	Lots 58,59,60				
Kalamazoo		Kalamazoo	3501 South Burdick St.	Supv Plat of Henry Johnson Plat	Lot A				
Kalamazoo		Vlg. of Vicksburg		Wolverton's Revised Addition		18	T4S	R10W	39-15-18-100-018
Kalamazoo	Alamo					26	T1S	R12W	01-26-251-019
Kalamazoo	Wakeshma	Fulton	13995 East W Ave.			16	T4S	R9W	16-16-490-190
Kalkaska	Kalkaska					29	T27N	R7W	
Kalkaska	Kalkaska					29	T27N	R7W	
Kent		Grand Rapids			6,7,8,4,5 + add parcel				41-14-19-330-017
Kent		Wyoming	2539 28th St, SW			9	T6N	R12W	41-17-09-451-013
Kent		Wyoming	2539 28th St, SW			9	T6N	R12W	41-17-09-451-013
Kent		Grand Rapids	2555 Oak Industrial Drive			22	T7N	R11W	
Lake	Pleasant Plains		M-37	Pere Marquette Plat	107,108,78,79	22	T17N	R13W	43-17N-13W-22BD
Lake	Pleasant Plains		M-37	Pere Marquette Plat	Lot 2052,53,80- 83,103-106	22	T17N	R13W	

<i>County</i>	<i>Township</i>	<i>City/Vlg</i>	<i>Address</i>	<i>Other Description</i>	<i>Lot No</i>	<i>Section</i>	<i>Town</i>	<i>Range</i>	<i>Tax Code</i>
Lake	Pleasant Plains		M-37	Pere Marquette Plat	part of 20,21	22	T17N	R13W	
Livingston	Putnam					27	T1N	R4E	14-27-400-002 30147080
Livingston	Hamburg		10776 Hall Rd			25	T1N	R5E	47-15-25-400-014
Livingston		Brighton		Smith & McPherson Addition	219,220,221	30	T2N	R6E	18-30-300-017
Livingston		Brighton		Smith & McPherson Addition	219,220,221	30	T2N	R6E	18-30-300-017
Livingston		Fowlerville	306 E. Grand River	Fowler's First Add	Lot 39 Blk 2				05-11-302-014
Livingston	Hamburg		10776 Hall Rd			25	T1N	R5E	47-15-25-400-014
Macomb	Macomb	Warren			Lot 33 & 13				13-19-353-004
Macomb	Chesterfield					PC 192	T3N	R14E	09-21-251-002
Macomb	Chesterfield					PC 192	T3N	R14E	09-21-401-003
Macomb	Chesterfield					PC 192	T3N	R14E	09-21-401-003
Macomb	Shelby				#63,64				07-18-401-005,50-07- 593-063-00; 07-18-401- 004, 50-07-593-064-00
Macomb	Chesterfield					PC 192	T3N	R14E	09-21-251-002
Macomb	Macomb	Warren			Lot 33 & 13				13-19-353-004
Monroe	Bedford					28	T8S	R7E	58-08S-07E-28BA
Montcalm	Reynolds	Howard City				35	T12N	R10W	59-017-900-083-00 or 092-00
Montcalm	Reynolds	Howard City				35	T12N	R10W	59-017-900-083-00 or 092-00
Montcalm	Winfield		15350 West Howard City/Edmore Road			16	T12N	R9W	59-020-016-008-01
Montcalm	Winfield		15350 West Howard City/Edmore Road			16	T12N	R9W	59-020-016-008-01
Montcalm	Bloomer					12	T9N	R5W	59-051-700-040-00
Montmorency		Atlanta Vlg	103 State St. Box 615		Lots 5 thru 11, Blk 7				
Newaygo	Everett					17	T13N	R12W	
Newaygo	Everett					17	T13N	R12W	

<i>County</i>	<i>Township</i>	<i>City/Vlg</i>	<i>Address</i>	<i>Other Description</i>	<i>Lot No</i>	<i>Section Town Range</i>			<i>Tax Code</i>
Oakland	Farmington	Farmington	29024 Grand River	Richland State Sub. Resub of Richland's Gardens Sub	Lots 45-51	36	T1N	R9E	23-36-304-022
Oakland	Waterford/ White Lake					7&18 12	T3N T3N	R9E R8E	13-07-100-008 12-12-200-007
Ogemaw	Hill	Lupton	3610 Forest Dr.	Shady Shores Park sub of Gov't Lot 2&3	Pt Lot 1 Blk A, Pt. of Lot 8	8	T23N	R4E	
Osceola		Evert	202 E. Seventh		479				
Osceola	Hartwick					1	T19N	R8W	67-04-001-001-00
Osceola	Orient					21	T17N	R7W	67-11-021-021-10 67-11-021-022-10
Ottawa	Crockery	Vlg of Nunica		Adsit's Add	Lot 3, Blk 3	15	T8N	R15W	70-04-15-430-018 70-04-14-320-002
Ottawa	Tallmadge				Gov't 4	12	T6N	R13W	70-14-12-400-003
Ottawa				Case #11-156-CE (call for more info)					
Ottawa				Case #11-156-CE (call for more info)					
Ottawa		Grand Haven		Rycenga's Plat 3	197	21	T8N	R16W	70-03-21-415-018
Presque Isle	Presque Isle		17661 Grand Lake Blvd.		17				
Presque Isle	Presque Isle		17661 Grand Lake Blvd.		17				
Presque Isle	Presque Isle			Lot 17, of SUPERVISOR'S PLAT OF SPRINGFIELD CAMP	17				
Presque Isle	Presque Isle			Lot 17, of SUPERVISOR'S PLAT OF SPRINGFIELD CAMP	17				
Shiawassee		Owosso	1725 Corunna Ave.	A V Johnson's Add	Lots 4,5,11, 12,13 Blk 8				
Shiawassee		Owosso	210-300 E Monroe St.	A L Williams Second Addition	Blk 1= 9,10,1; Blk 2 = 1-13 AL Williams Second Add	24	R2E	T7N	78-010-652-001-004
Shiawassee	Shiawassee					26	T6N	R3E	
Shiawassee	Shiawassee					26	T6N	R3E	
St. Joseph	Colon					3	T6S	R9W	
St. Joseph				Case #11-156-CE (call for more info)					

<i>County</i>	<i>Township</i>	<i>City/Vlg</i>	<i>Address</i>	<i>Other Description</i>	<i>Lot No</i>	<i>Section</i>	<i>Town</i>	<i>Range</i>	<i>Tax Code</i>
St. Joseph	Colon					3	T6S	R9W	
Tuscola	Wisner	Fairgrove	9006 Bay City Forestville Rd.		Parcel B	29	T14N	R7E	10-01-0004-790-06
Tuscola		Caro		Plat of Centerville (Caro)	1and pt 2 Blk23	3	T12N	R9E	
Van Buren				Case #11-156-CE (call for more info)					
Wayne		Detroit	4445 Lawton aka 4450 Lawton	Plat of RR Concessions, PC 729	41-58, Out Lot 8,				
Wayne		Woodhaven				28	T4S	R10E	59-080-99-0004-000
Wayne	Brownstown	Flat Rock				28	T4S	R10E	58-081-99-0001-000
Wayne	Brownstown	Flat Rock				28	T4S	R10E	58-081-99-0001-000
Wayne		Woodhaven				28	T4S	R10E	59-080-99-0008-000
Wayne		Woodhaven				28	T4S	R10E	59-080-99-0008-000
Wayne	Brownstown	Flat Rock				28	T4S	R10E	58-081-99-0002-000
Wayne		Detroit 48227	14000 Fenkell	Davy's Fenkell Ave Sub	Lots 33-36				
Wayne	Brownstown	Flat Rock				28	T4S	R10E	58-081-99-0002-000
Wexford		Cadillac	Blk 14		4,5,6				
Wexford		Cadillac		Outlot 6 Cummer & Hayes Add.	Outlot 6				10-056-00-026-00

10.6 Interview Documentation: MSHDA User's Questionnaire, and Development Plan

**SECTION VIII: 2020 - USER'S ENVIRONMENTAL QUESTIONNAIRE
AND DISCLOSURE STATEMENT**

The Authority requires the completion of its "User's Environmental Questionnaire and Disclosure Statement" to fulfill Section 6, User's Responsibilities of the ASTM Standard E 1527-13. **The checklist is to be completed and signed by the sponsor (developer), and returned to the Environmental Professional conducting the Phase I. This questionnaire is to be reviewed by the Environmental Professional and incorporated into their Phase I report (the completed User's Questionnaire is to be included in Appendix 10.6 of the Phase I report). Failure to properly complete this process will result in delays.**

In preparing this document, the "User" (**Sponsor**) must make a good faith effort to answer the questions in the checklist. The User or a preparer designated by the User presents that to the best of his/her knowledge, the above statements and facts are true and correct and that to the best of the preparer's knowledge, no material facts have been omitted or misstated. Time and care should be taken to check whatever records are in the User's possession. If any of the following questions are answered in the affirmative or if answers are unknown, are qualified, or cannot be obtained, the burden is on the Environmental Professional to determine whether further inquiry is appropriate. The User should document the reason for any affirmative answer to provide the Environmental Professional with all appropriate information. Moreover, the Environmental Professional must determine if further inquiry in any area where the property owner provides incomplete information is warranted, providing written explanation for their recommendation(s).

In order to qualify for one of the Landowner Liability Protections (LLPs) offered by the Small Business Relief and Brownfield's Revitalization Act of 2001 (the "Brownfield's Amendments"), the User must provide the following information (if available) to the Environmental Professional. Failure to provide this information could result in a determination that "all appropriate inquiry" is not complete.

User's (Sponsor's) Name: Full Circle Communities, Inc.

User's (Sponsor's) Telephone No.: (847) 849-5300

Subject Property: 16711 Burt Road

Property Address: 16711 Burt Road

City: Detroit **State:** MI **Zip:** 48219

1.0 Environmental Cleanup Liens:

Are you aware of any environmental cleanup liens against the property that are filed, recorded, or unrecorded under federal, tribal, state, or local law?

YES NO If YES, please describe:

2.0 Activity and Land Use Limitations:

Are you aware of any activity and land use limitations, such as engineering controls, land use restrictions or institutional controls that are in place at the site and/or have been filed, recorded or unrecorded in a registry under federal, tribal, state or local law?

YES NO If YES, please describe:

3.0 Specialized Knowledge or Experience of the User:

(a) As the user of this ESA do you have any knowledge or experience related to the property or nearby properties that could be material to any environmental conditions of this property?

YES NO If YES, please describe:

(b) Are you involved in the same line of business as the current or former occupants of the property or an adjoining property so that you would have specialized knowledge of the chemicals and processes used by this type of business?

YES NO If YES, please describe:

4.0 **Relationship of Purchase Price to Fair Market Value:**

(a) Does the purchase price being paid for this property reasonably reflect the fair market value of the property?

YES NO If YES, please describe:

The purchase price for the property does reflect market value: \$175,000.

(b) If you conclude that there is a difference, have you considered whether the lower price is because contamination is known or believed to be present at the property?

YES NO If YES, please describe:

5.0 **Commonly Known or Reasonably Ascertainable Information:**

Are you aware of commonly known or reasonably ascertainable information about the property that would help the environmental professional to identify conditions indicative of releases or threatened releases? For example, as user,

(a) Do you know the past uses of the property? Please list: No

_____.

(b) Do you know the specific chemicals that are present or once were present at the property?

YES NO If YES, please describe:

(c) Do you know of spills or other chemical releases that have taken place at the property?

YES NO If YES, please describe:

(d) Do you know of any environmental cleanups that have taken place at the property?

YES NO If YES, please describe:

6.0 **Presence or Likely Presence of Contamination:**

As the user of this ESA and based on your knowledge and experience related to the property, are

there any obvious indicators that point to the presence or likely presence of contamination at the property?

YES NO If YES, please describe:

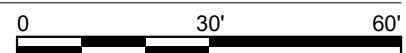
User's Signature: Lindsey Haines Date 9.1.20

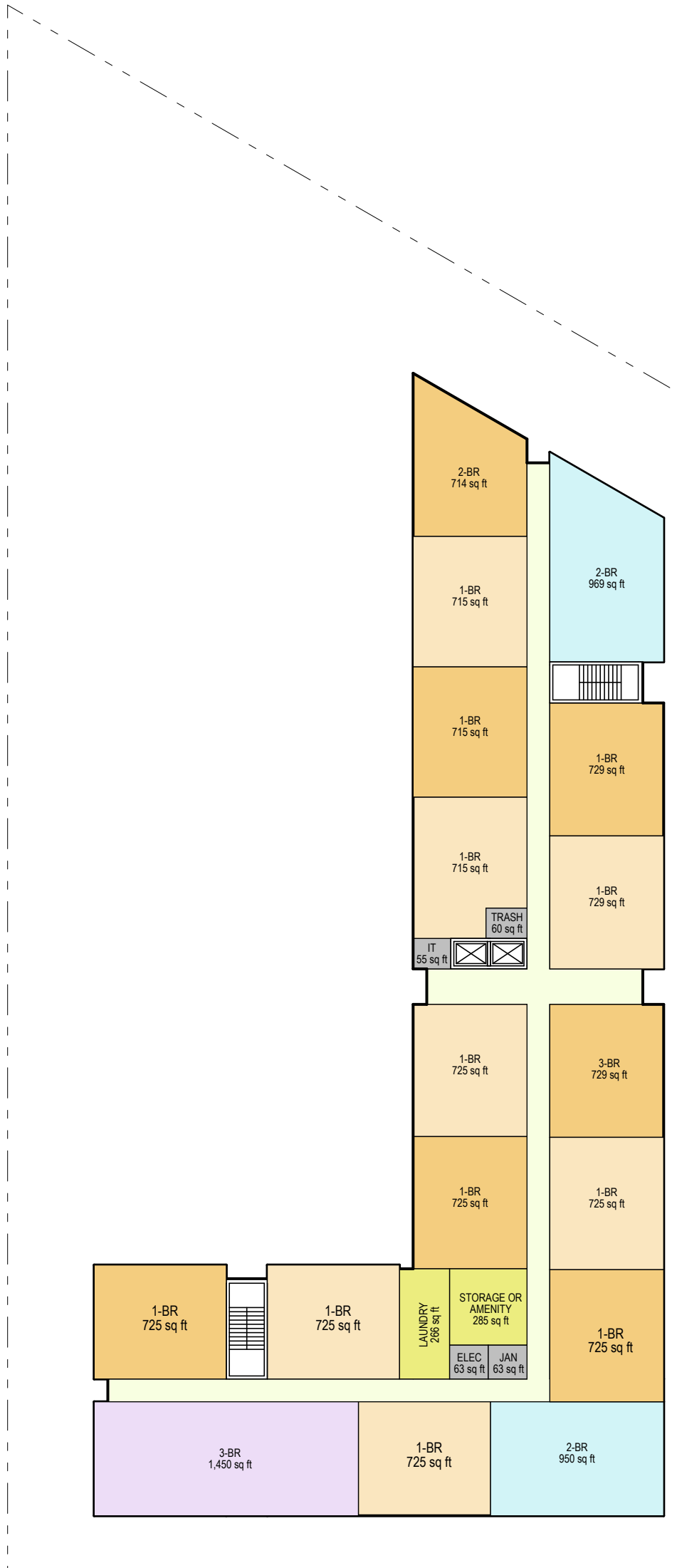
User's Printed Name: Lindsey Haines



1

Site & Ground Floor Plan
SCALE: 1" = 30'

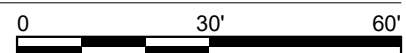




TYPICAL FLOOR
 TOTAL GSF
 16,596 sq ft
 (14) 1-BR
 (2) 2-BR
 (1) 3-BR
 17 TOTAL UNITS

1

Typical Floor Plan
 SCALE: 1" = 30'

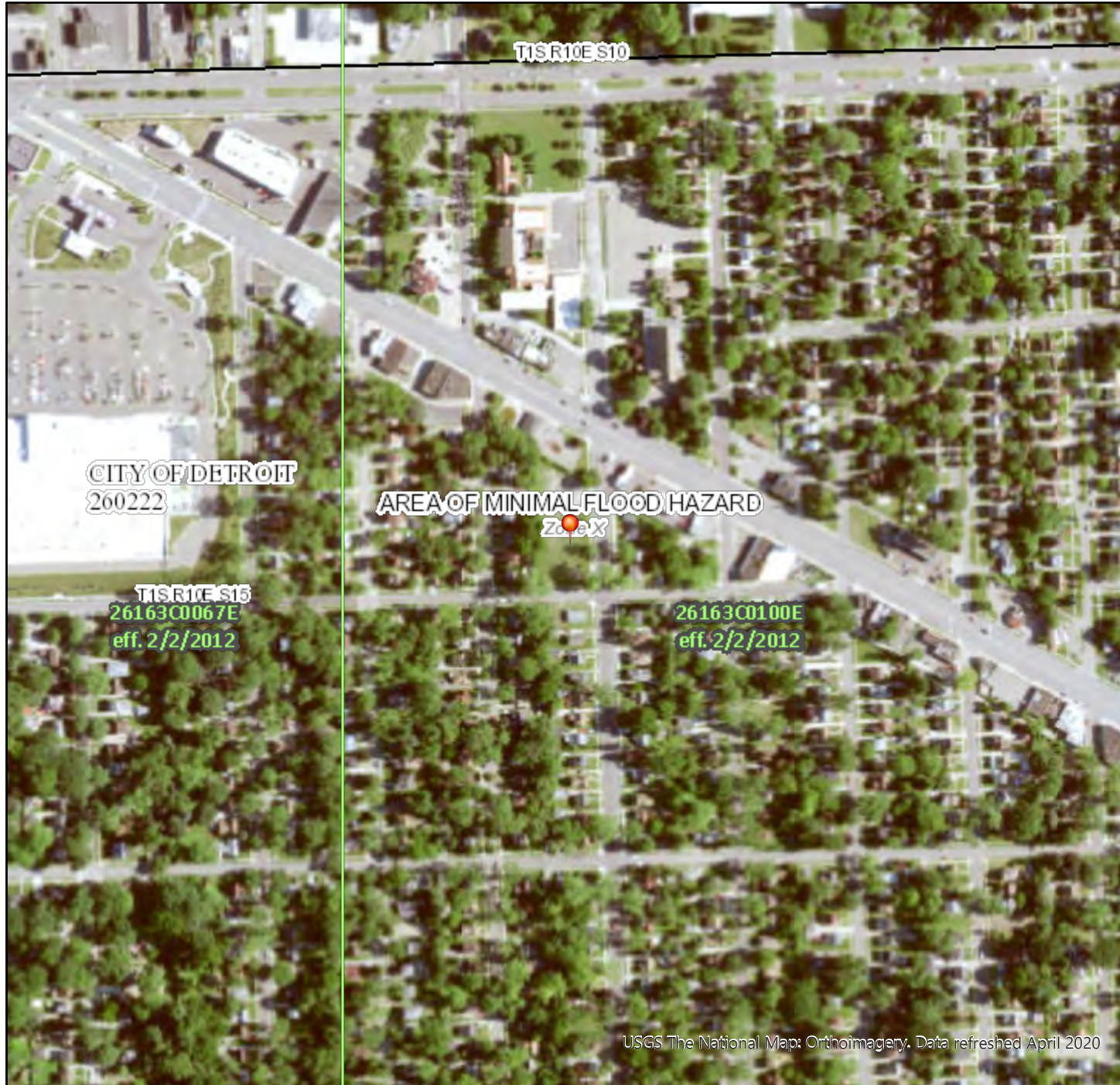


10.7 Special Contractual Conditions Between User and Environmental Professional: FEMA Firmette Map, National Wetlands Inventory Map, and U.S. DOT National Pipeline Mapping System Map

National Flood Hazard Layer FIRMMette



83°15'11"W 42°24'55"N



Legend

SEE FIS REPORT FOR DETAILED LEGEND AND INDEX MAP FOR FIRM PANEL LAYOUT

<p>SPECIAL FLOOD HAZARD AREAS</p>	<p>Without Base Flood Elevation (BFE) <i>Zone A, V, A99</i></p> <p>With BFE or Depth <i>Zone AE, AO, AH, VE, AR</i></p> <p>Regulatory Floodway</p>
<p>OTHER AREAS OF FLOOD HAZARD</p>	<p>0.2% Annual Chance Flood Hazard, Areas of 1% annual chance flood with average depth less than one foot or with drainage areas of less than one square mile <i>Zone X</i></p> <p>Future Conditions 1% Annual Chance Flood Hazard <i>Zone X</i></p> <p>Area with Reduced Flood Risk due to Levee. See Notes. <i>Zone X</i></p> <p>Area with Flood Risk due to Levee <i>Zone D</i></p>
<p>OTHER AREAS</p>	<p>NO SCREEN Area of Minimal Flood Hazard <i>Zone X</i></p> <p>Effective LOMRs</p> <p>Area of Undetermined Flood Hazard <i>Zone D</i></p>
<p>GENERAL STRUCTURES</p>	<p>Channel, Culvert, or Storm Sewer</p> <p>Levee, Dike, or Floodwall</p>
<p>OTHER FEATURES</p>	<p>Cross Sections with 1% Annual Chance Water Surface Elevation</p> <p>Coastal Transect</p> <p>Base Flood Elevation Line (BFE)</p> <p>Limit of Study</p> <p>Jurisdiction Boundary</p> <p>Coastal Transect Baseline</p> <p>Profile Baseline</p> <p>Hydrographic Feature</p>
<p>MAP PANELS</p>	<p>Digital Data Available</p> <p>No Digital Data Available</p> <p>Unmapped</p>


The pin displayed on the map is an approximate point selected by the user and does not represent an authoritative property location.

This map complies with FEMA's standards for the use of digital flood maps if it is not void as described below. The basemap shown complies with FEMA's basemap accuracy standards

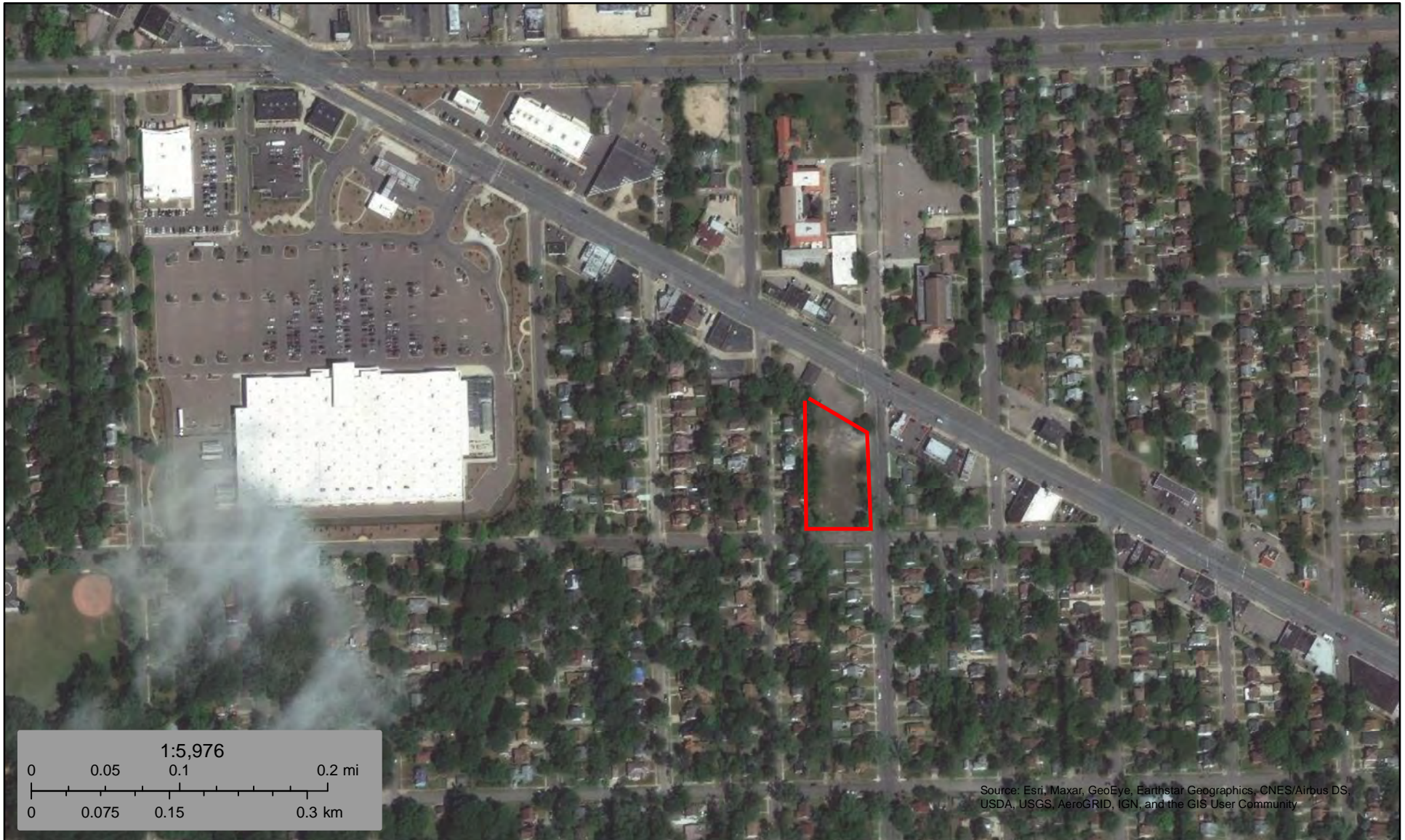
The flood hazard information is derived directly from the authoritative NFHL web services provided by FEMA. This map was exported on **9/15/2020 at 1:36 PM** and does not reflect changes or amendments subsequent to this date and time. The NFHL and effective information may change or become superseded by new data over time.

This map image is void if the one or more of the following map elements do not appear: basemap imagery, flood zone labels, legend, scale bar, map creation date, community identifiers, FIRM panel number, and FIRM effective date. Map images for unmapped and unmodernized areas cannot be used for regulatory purposes.

USGS The National Map: Orthoimagery. Data refreshed April 2020



83°14'34"W 42°24'29"N



Source: Esri, Maxar, GeoEye, Earthstar Geographics, CNES/Airbus DS, USDA, USGS, AeroGRID, IGN, and the GIS User Community

September 15, 2020

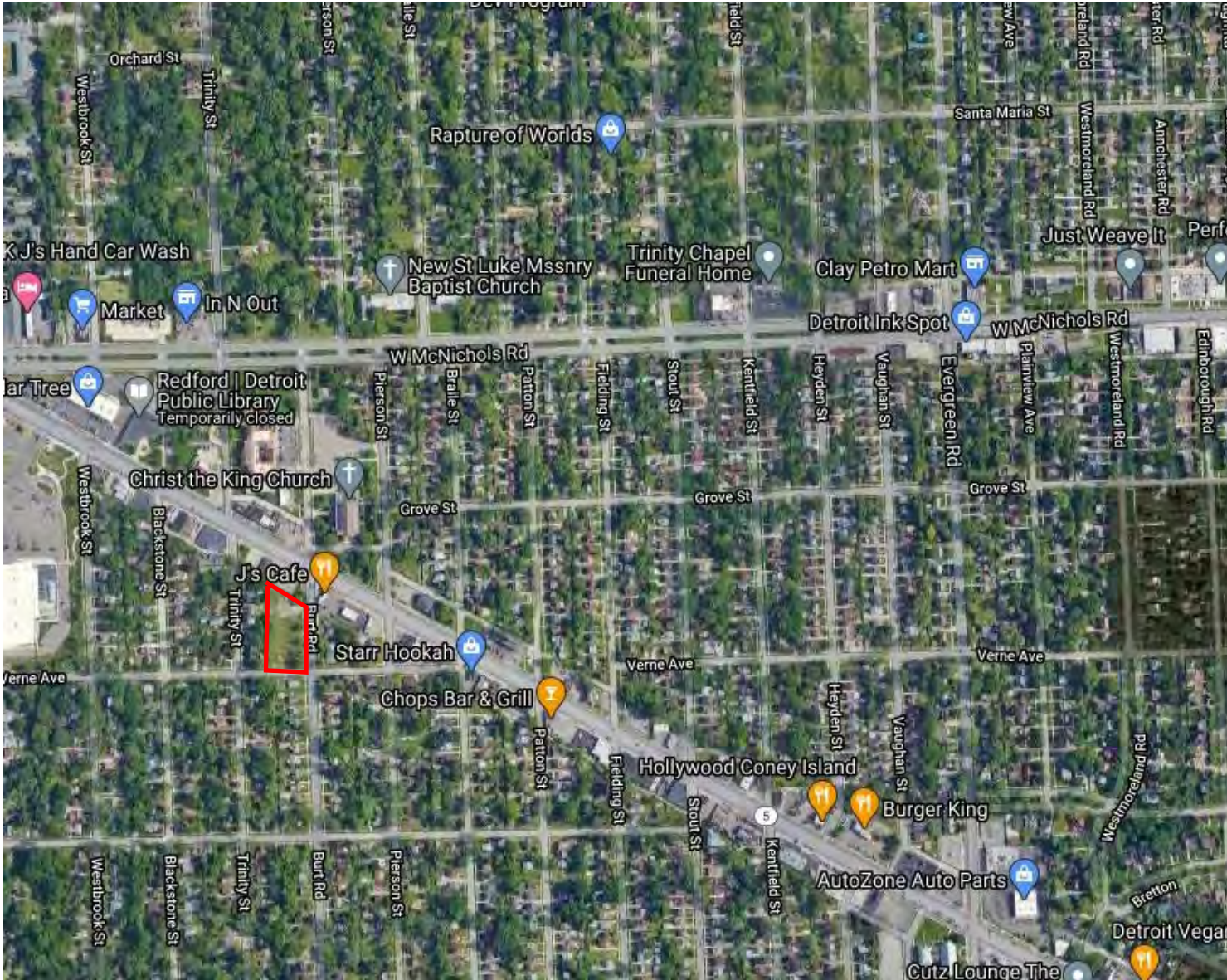
Wetlands

- Estuarine and Marine Deepwater
- Estuarine and Marine Wetland
- Freshwater Emergent Wetland
- Freshwater Forested/Shrub Wetland
- Freshwater Pond
- Lake
- Other
- Riverine

This map is for general reference only. The US Fish and Wildlife Service is not responsible for the accuracy or currentness of the base data shown on this map. All wetlands related data should be used in accordance with the layer metadata found on the Wetlands Mapper web site.

NATIONAL PIPELINE MAPPING SYSTEM

Legend



Pipelines depicted on this map represent gas transmission and hazardous liquid lines only. Gas gathering and gas distribution systems are not represented.

This map should never be used as a substitute for contacting a one-call center prior to excavation activities. Please call 811 before any digging occurs.

Questions regarding this map or its contents can be directed to npms@dot.gov.

Projection: Geographic


Datum: NAD83

Map produced by the Public Viewer application at www.npms.phmsa.dot.gov

Date Printed: Sep 15, 2020



10.8 Qualifications of the Environmental Professional(s): Resume of EP(s)
and Additional Staff



ANTHONY LLOYD SPENCER
Environmental Professional

PROFILE

Certifications

Environmental Professional (AAI)
40-Hour OSHA HAZWOPER Training
HUD Basic Environmental Training, August 2012

Education

Wayne State University, B.S., Environmental Science, Minor, Geology, May 2011

Experience History

Environmental Professional, Property Service Group, ASTI ENVIRONMENTAL
Research Assistant, Ohio State University, School of Environment and Natural Resources
Research Assistant, Wayne State University, Department of Biology

Professional Background

Mr. Spencer specializes in Phase I Environmental Site Assessments (ESAs). He has completed ESAs for residential, commercial, and industrial sites. He has experience working in Michigan, Ohio, Kentucky, Oklahoma, Pennsylvania, and North Carolina. Work has included vacant land, apartment complexes, residential scattered lots, former plating facilities, print shops, landfills, auto garages, gasoline stations, and schools. The property evaluations have included site inspections; historical research; and contact with federal, state, and local agencies. Mr. Spencer also has experience assisting with Phase II ESA sampling and report preparation, noise assessments, NEPA reporting, HUD narratives, and SHPO consultation.

Mr. Spencer has also conducted tree identification and timber cruising for the U.S. Fish & Wildlife Service in Michigan's Upper Peninsula.

Years' Experience:

8 --- ASTI ENVIRONMENTAL
2 --- other firms

ENVIRONMENTAL SCREENING

Environmental Screening Products

Completed Phase I ESAs, Environmental Transaction Screens, Desktop Assessments, and Peer Reviews for land transactions, refinancing, funding applications to government agencies, tenants and landlords, and for self-evaluations for owners.

Scope of Work Compliance

Completed environmental due diligence meeting ASTM standards and a variety of lender requirements, for example the Michigan State Housing Development Authority, the U.S. Department of Housing and Urban Development, Freddie Mac, Fannie Mae, the U.S. Small Business Administration, and numerous lending institutions.

Assists clients in obtaining Non-Scope information that is unique to lenders and agencies:

- Asbestos Documentation
- Lead-Based Paint Documentation
- Radon Information
- Base Flood Elevation
- ALTA Surveys
- Wetland Delineations
- Electric Magnetic Field Screening
- High Pressure Buried Gas Screening
- Noise Assessments
- Obtaining Lien and AUL Information

Tasks and Experience

Completed inspections, research, and report writing for undeveloped, vacant, agricultural, residential, commercial, and industrial properties.

Identified Recognized Environmental Conditions and provided valuable information to the clients to evaluate risk.


Examples of identified Recognized Environmental Conditions:

- **Auto services** with active and historical storage tanks, oil-water separators, hoist systems, paint systems, and septic systems
- **Dry cleaners** with active and historical service equipment, such as cleaning machines and storage tanks
- **Industrial sites** with regulatory violations and active and historical equipment pits, storage tanks, dipping tanks, wastewater treatment systems, and paint systems
- **Previous environmental reports**, for example Phase II ESAs, Baseline Environmental Assessments, Closure Reports, and Response Activity Plans
- **Landfills or dumps**; active, closed, and non-permitted
- **Fuel oil underground storage tanks** at residential, commercial, and industrial sites
- **Orphaned underground storage tanks**

ENVIRONMENTAL CONCERN EVALUATION

In response to environmental screening products, develops scopes of work to evaluate concerns related to soil, groundwater, and vapor impacts from auto services, dry cleaners, industrial uses, previous environmental reports, dumps, and potentially orphaned underground storage tanks.

Completed field work related to soil boring installation and sampling, monitoring well sampling, soil gas sampling, indoor air sampling, and overseeing geophysical surveys.



CODY H. GARNSEY
Project Manager

PROFILE

Certifications

40-Hour OSHA HAZWOPER

Education and Training

Grand Valley State University, B.S. Geology

Illinois State University, Structural Geology Field Course

Western Michigan University, Graduate Level Geoscience Course: Introduction to Soils, Surface Water Hydrology

Experience History

Project Manager, Geologist, Property Services Group, ASTI ENVIRONMENTAL

Research Assistant, Grand Valley State University, Department of Geology

Professional Background

Mr. Garnsey has conducted work on various environmental projects including Phase I and Phase II Environmental Site Assessments (ESAs), Environmental Transaction Screens, and Environmental Risk Reviews (ERRs) throughout Michigan, Ohio, and Kentucky. He has experience working with properties that are vacant land, abandoned buildings, apartment complexes, residential, auto stations, gasoline stations, industrial facilities, multi-family housing, mixed-commercial, and golf courses. Project Management experience includes Phase I ESA's, ERRs, Environmental Transaction Screens fieldwork coordination, supervising subcontractors, project budgeting, and report completion. Mr. Garnsey's field experience includes soil boring and temporary groundwater well installation; soil, groundwater, and soil vapor sample collection; UST removal; laboratory data interpretation; and interpreting soil boring sedimentation and stratigraphy. He has completed numerous Phase I ESAs, Environmental Transaction Screens, and Environmental Risk Reviews, and several Phase II site investigations throughout the Midwest.

Years Experience:

4— ASTI ENVIRONMENTAL

PHASE I ENVIRONMENTAL ASSESSMENTS

General Overview

Project managed and conducted numerous environmental site assessments of properties in Michigan, Ohio, and Kentucky for properties used as vacant land, agricultural land, industrial and/or manufacturing facilities, mixed-commercial, gasoline filling stations, auto repair shops, historical orchard operations, multi-family residential housing, residential housing, and golf courses .

Completed site assessments for low-income housing developments and conversion sites, including schools and factories throughout Michigan and Kentucky that were used for proposed tax credits and/or federally funded development and rehabilitation. Reports were completed acceptable to the Sponsor, Lender, and/or Responsible Entity including the Michigan State Housing Development Authority (MSHDA), the Department of Housing and Urban Development (HUD), and the Kentucky Housing Corporation (KHC).

Phase I Environmental Site Assessment, Novi, Michigan

Conducted a Phase I Environmental Site Assessment (ESA) of a developed 2.11-acre property in Novi, Michigan and identified historical land filling operations from 1940 and 1949 aerial photographs. The surface disturbance was previously suspected to be agricultural surface disturbance in prior assessments. A follow-up Phase II subsurface investigation concluded fill material was present in the area of surface disturbance in the 1940 and 1949 aerial photographs, and laboratory analytical results of soil revealed multiple metals existed on-site in concentrations above the State of Michigan's most restrictive Generic Residential Cleanup Criteria (GRCC).

Phase I Environmental Assessment, Florence, Kentucky

Performed a Phase I ESA of a vacant 9.7-acre property in northern Kentucky as part of an affordable housing credit from the Kentucky Housing Corporation (KHC). The property is planned to be developed for multi-family residential use.

Phase I Environmental Assessment, Constantine, Michigan

Conducted a Phase I ESA of a property in Constantine, Michigan which identified Recognized Environmental Conditions (RECs) pertaining to in-

ground hydraulic hoists, a waste-oil underground storage tank (UST), historical auto repair operations, and historical gasoline filling operations that included abandoned USTs with former piping cut-off flush with exterior concrete.

MSHDA Phase I Environmental Site Assessment, White Cloud, Michigan

Completed a Phase I Environmental Assessment of a vacant property in White Cloud, Michigan as part of a submittal for funding from the Michigan State Housing Development Association (MSHDA). The findings of the Phase I ESA identified RECs which included historic municipal landfilling/dumping operations on the Subject Property during the 1950s-1970s.

PHASE II ENVIRONMENTAL ASSESSMENTS

General Activities

Has conducted soil, groundwater, indoor air, and sub-slab soil vapor sampling for numerous properties across Michigan and Ohio for sites with RECs that were identified during Phase I ESAs and/or sites with documented contamination from prior subsurface investigations.

Ludington Avenue, Ludington, Michigan

Completed soil verification and UST content sampling and oversaw the successful removal and disposal of six USTs from historical gasoline and heating oil operations for a MSHDA funded site redevelopment in Ludington, Michigan.

Mount Vernon Plaza, Columbus, Ohio

Conducted sub-slab soil vapor and radon sampling of a low-income multi-family residential housing apartment complex on a site that contained historic dry-cleaning operations.

SOIL VAPOR BARRIER INSTALLATION

Soil Vapor Barrier Installation, Grand Rapids, Michigan

Monitored and documented the soil vapor barrier installation for a Brownfield redevelopment site in Grand Rapids, Michigan. Documented and oversaw the installation, coupon sampling, and smoke testing of the vapor barrier prior to the installation of the slab on grade.

Soil Vapor Barrier Installation, Ludington, Michigan

Monitored and documented the soil vapor barrier installation for a MSHDA-funded redevelopment site in Ludington, Michigan. Documented and oversaw the installation, coupon sampling, and smoke testing of the vapor barrier prior to the installation of the slab on grade.



PAMELA S. CHAPMAN, PE
Group Leader Phase I ESAs

PROFILE

Certifications/Licenses

Professional Engineer (PE), MI No. 67062

Environmental Professional (AAI)

OSHA 29 CFR 1910.120 HAZWOPER 40-Hour and 8-Hour Refresher (2019)

American Red Cross Adult First Aid and CPR Certified

ASTM Certification in Risk-Based Corrective Action (RBCA) Applied at Petroleum Release Sites

ITRC, Petroleum Vapor Intrusion: Fundamentals of Screening, Investigation, and Management

ITRC, Light Non-Aqueous Phase Liquids

EDR ASTM E1527-13 Online Course

Education

University of Michigan, B.S.E., Civil Engineering

Experience History

Group Leader Phase I ESAs, Property Services Group, ASTI Environmental

Project Manager, Inland Seas Engineering, Inc.

Project Manager, Environmental Investigations, Inc.

Project Engineer, Testing Engineers & Consultants, Inc.

Project Engineer, Dell Engineering, Inc.

Professional Background

Ms. Chapman has more than 27 years experience in the environmental industry in a variety of areas including Phase I environmental site assessments (ESAs), Phase II ESAs, baseline environmental assessments (BEAs), due care plans, subsurface investigations (soil, groundwater, and vapor testing), soil and groundwater evaluations, vapor intrusion investigations, underground storage tank (UST) closures, and hazardous materials/waste inspections. Ms. Chapman specializes in Phase I ESAs completed in accordance with the US EPA AAI, ASTM Practice E1527-13, and lender specific requirements (e.g. HUD, MSHDA, OHFA, Comerica, PNC, TCF Bank). The ESAs also include other standards such as ASTM Practices E2600-15 (Vapor Encroachment Screening), E2257-16 (Forest or Rural Property), and E1528-14 (Transaction Screen). She has completed ESAs for residential, commercial, and industrial sites. Work has included vacant land, residential lots, schools, dry cleaners, print shops, landfills, auto garages, gasoline stations, and a former foundry. The property evaluations have included site inspections, historical research, and contact with federal, state, and local agencies. Ms. Chapman has also prepared numerous BEAs, due care plans, leaking UST reports, and Part 201 No Further Action reports.

Years Experience:

2 --- ASTI

26 --- other Firms

ENVIRONMENTAL DUE DILIGENCE AND SITE INVESTIGATION PROJECTS

Environmental Site Assessments

Completed numerous site assessments for a variety of projects (vacant land, agricultural, residential, commercial, and industrial) to determine the environmental condition of the sites for real estate transactions. Projects involved both surface and subsurface evaluations of sites for a variety of hazardous substances. Responsibilities included the preparation and/or review of ASTM Phase I and Phase II ESAs, Baseline Environmental Assessments (BEAs), and Due Care Plans. Ms. Chapman is also knowledgeable with All Appropriate Inquiries (AAI) per 40 CFR Part 312 and meets the requirements of an Environmental Professional per AAI.

Commercial Building, Lapeer, Michigan

Conducted file review, site inspection, and report preparation for a Phase I ESA which identified RECs related to offsite dry cleaning. Performed a Phase II ESA, BEA, and Due Care Plan including indoor air sampling.

Former Farm, Washington Township, Michigan

Conducted report preparation for a Phase I ESA that identified RECs related to onsite USTs, pesticide use, and hazardous substance spills. Performed a Phase II ESA, BEA, and Due Care Plan.

Commercial Building, Lapeer, Michigan

Conducted file review, site inspection, and report preparation for a Phase I ESA which identified RECs related to an offsite filling station. Performed a Phase II ESA including a vapor migration evaluation.

UNDERGROUND STORAGE TANKS AND PETROLEUM REMEDIATION PROJECT

Light Products Terminal, Detroit, Michigan

Performed and managed field investigations including soil drilling, monitoring well installation, hydraulic conductivity testing, and soil, groundwater, and indoor air sampling. Managed remediation of released product. Coordinated soil characterization for off-site disposal.

Gasoline Station Release, Highland, Michigan

Managed and conducted environmental investigations to support a FAR including groundwater elevation surveys, collecting groundwater, soil, and LNAPL samples, data

interpretation and reduction, and risk based corrective action evaluation. Remedial work included removal of underground storage tanks and soil excavation. Assisted with oversight of construction observation of water main installation. Key aspects of the work included extensive public involvement activities to keep township officials and community members updated on the project progress.

Gasoline Station Release, Ann Arbor, Michigan

Managed environmental investigations to support a Closure Report including groundwater elevation surveys, gauging for non-aqueous phase liquid, collecting groundwater, soil, and LNAPL samples, data interpretation and reduction, and risk based corrective action evaluation. Remediation consisted of an SVE system. Prepared a Closure Report accepted by EGLE.

Pipeline Remediation, Reed City, Michigan

Managed a comprehensive site investigation and excavation program including a NAPL mobility risk assessment at an oil and gas facility. Managed investigation and pre-characterization programs, prepared construction specifications and soil management plans. Managed construction observation of soil excavation and coordinated soil on-site reuse or off-site disposal.

VAPOR INTRUSION EVALUATIONS

Vapor Intrusion Evaluation, LUST Sites, Michigan

Conducted vapor intrusion studies at operating and closed gasoline stations to evaluate onsite conditions and offsite migration of known vapor plumes and potential vapor migration. Scope of work included coordination of vapor intrusion points, vapor sample collection, and coordination of chemical testing.

Residential Property, Rodney, Michigan

Conducted a vapor intrusion study at an occupied residence to assess potential vapor migration from a heating oil tank spill. Scope of work included coordination of vapor intrusion points, vapor sample collection and coordination, of chemical testing.

10.9 MSHDA Phase I Letter of Reliance

Mailing Address:
P.O. Box 2160
Brighton, MI 48116-2160
800 395-ASTI
Fax: 810.225.3800www.asti-env.com

September 16, 2020

PRIVILEGED AND CONFIDENTIAL

Mr. Dan Lince
Environmental Manger
Rental Development Division
Michigan State Housing Development Authority
735 East Michigan Avenue
Lansing, Michigan 48912

RE: Phase I ESA for: 16711 Burt Road in Detroit, Wayne County, MI, ASTI Project 11598
dated September 16, 2020

Dear Mr. Lince:

Please find enclosed the Phase I Environmental Site Assessment for the subject property dated September 16, 2020, to the Michigan State Housing Development Authority.

It is my understanding that the information contained in the Phase I Environmental Site Assessment will be used by the Authority in considering proposed financing of residential development of the subject property and, furthermore, that the Authority may rely upon the Phase I Environmental Site Assessment as if it were issued to the Authority.

I **represent** that the attached is a true, correct and complete copy of the Phase I Environmental Site Assessment for the above captioned property and that the report represents my professional opinion of the site as of this date and that I meet the definition of an Environmental Professional as defined in Section 312.10 of 40 CFR 312. I also **represent** that the Phase I Environmental Site Assessment including the evaluation, recommendations, and conclusions as of this date has been performed in conformance with the scope and limitations of the ASTM Practice E 1527-13, ASTM Practice E 2600-15, and MSHDA's Environmental Review Requirements for 2020.

Sincerely,

ASTI Environmental



Pam Chapman, PE, EP
Phase I Group Leader

10.10 Copy of Environmental Professional Insurance Certificate



CERTIFICATE OF LIABILITY INSURANCE

DATE (MM/DD/YYYY)
08/05/2020

THIS CERTIFICATE IS ISSUED AS A MATTER OF INFORMATION ONLY AND CONFERS NO RIGHTS UPON THE CERTIFICATE HOLDER. THIS CERTIFICATE DOES NOT AFFIRMATIVELY OR NEGATIVELY AMEND, EXTEND OR ALTER THE COVERAGE AFFORDED BY THE POLICIES BELOW. THIS CERTIFICATE OF INSURANCE DOES NOT CONSTITUTE A CONTRACT BETWEEN THE ISSUING INSURER(S), AUTHORIZED REPRESENTATIVE OR PRODUCER, AND THE CERTIFICATE HOLDER.

IMPORTANT: If the certificate holder is an ADDITIONAL INSURED, the policy(ies) must have ADDITIONAL INSURED provisions or be endorsed. If SUBROGATION IS WAIVED, subject to the terms and conditions of the policy, certain policies may require an endorsement. A statement on this certificate does not confer rights to the certificate holder in lieu of such endorsement(s).

PRODUCER Daly Merritt Insurance 3099 Biddle Avenue Wyandotte MI 48192		CONTACT NAME: Sandy Watterson PHONE (A/C No, Ext): (734) 283-1400 FAX (A/C, No): (734) 283-1197 E-MAIL ADDRESS: sandy.watterson@dalymeritt.com																						
INSURED Applied Science & Technology Inc. dba ASTI Environmental 10448 Citation Drive, Suite 100 Brighton MI 48116		<table border="1"> <tr> <th colspan="2">INSURER(S) AFFORDING COVERAGE</th> <th>NAIC #</th> </tr> <tr> <td>INSURER A :</td> <td>Illinois Union Insurance Company</td> <td>27960</td> </tr> <tr> <td>INSURER B :</td> <td>Cincinnati Insurance Co.</td> <td>10677</td> </tr> <tr> <td>INSURER C :</td> <td>Accident Fund Ins. Co. of Am.</td> <td>10166</td> </tr> <tr> <td>INSURER D :</td> <td></td> <td></td> </tr> <tr> <td>INSURER E :</td> <td></td> <td></td> </tr> <tr> <td>INSURER F :</td> <td></td> <td></td> </tr> </table>		INSURER(S) AFFORDING COVERAGE		NAIC #	INSURER A :	Illinois Union Insurance Company	27960	INSURER B :	Cincinnati Insurance Co.	10677	INSURER C :	Accident Fund Ins. Co. of Am.	10166	INSURER D :			INSURER E :			INSURER F :		
INSURER(S) AFFORDING COVERAGE		NAIC #																						
INSURER A :	Illinois Union Insurance Company	27960																						
INSURER B :	Cincinnati Insurance Co.	10677																						
INSURER C :	Accident Fund Ins. Co. of Am.	10166																						
INSURER D :																								
INSURER E :																								
INSURER F :																								

COVERAGES **CERTIFICATE NUMBER:** CL2073019971 **REVISION NUMBER:**

THIS IS TO CERTIFY THAT THE POLICIES OF INSURANCE LISTED BELOW HAVE BEEN ISSUED TO THE INSURED NAMED ABOVE FOR THE POLICY PERIOD INDICATED. NOTWITHSTANDING ANY REQUIREMENT, TERM OR CONDITION OF ANY CONTRACT OR OTHER DOCUMENT WITH RESPECT TO WHICH THIS CERTIFICATE MAY BE ISSUED OR MAY PERTAIN, THE INSURANCE AFFORDED BY THE POLICIES DESCRIBED HEREIN IS SUBJECT TO ALL THE TERMS, EXCLUSIONS AND CONDITIONS OF SUCH POLICIES. LIMITS SHOWN MAY HAVE BEEN REDUCED BY PAID CLAIMS.

INSR LTR	TYPE OF INSURANCE	ADDL INSD	SUBR WVD	POLICY NUMBER	POLICY EFF (MM/DD/YYYY)	POLICY EXP (MM/DD/YYYY)	LIMITS	
A	<input checked="" type="checkbox"/> COMMERCIAL GENERAL LIABILITY <input type="checkbox"/> CLAIMS-MADE <input checked="" type="checkbox"/> OCCUR GEN'L AGGREGATE LIMIT APPLIES PER: <input checked="" type="checkbox"/> POLICY <input type="checkbox"/> PRO-JECT <input type="checkbox"/> LOC OTHER:			G24038002 013	08/06/2020	08/06/2021	EACH OCCURRENCE	\$ 1,000,000
							DAMAGE TO RENTED PREMISES (Ea occurrence)	\$ 100,000
							MED EXP (Any one person)	\$ 5,000
							PERSONAL & ADV INJURY	\$ 1,000,000
							GENERAL AGGREGATE	\$ 2,000,000
							PRODUCTS - COMP/OP AGG	\$ 2,000,000
								\$
B	AUTOMOBILE LIABILITY <input checked="" type="checkbox"/> ANY AUTO <input type="checkbox"/> OWNED AUTOS ONLY <input type="checkbox"/> SCHEDULED AUTOS <input checked="" type="checkbox"/> HIRED AUTOS ONLY <input checked="" type="checkbox"/> NON-OWNED AUTOS ONLY			EBA0159852	08/06/2020	08/06/2021	COMBINED SINGLE LIMIT (Ea accident)	\$ 1,000,000
							BODILY INJURY (Per person)	\$
							BODILY INJURY (Per accident)	\$
							PROPERTY DAMAGE (Per accident)	\$
								\$
A	UMBRELLA LIAB <input checked="" type="checkbox"/> EXCESS LIAB <input type="checkbox"/> OCCUR <input type="checkbox"/> CLAIMS-MADE DED RETENTION \$			G24038014 013	08/06/2020	08/06/2021	EACH OCCURRENCE	\$ 7,000,000
							AGGREGATE	\$ 7,000,000
								\$
C	WORKERS COMPENSATION AND EMPLOYERS' LIABILITY ANY PROPRIETOR/PARTNER/EXECUTIVE OFFICER/MEMBER EXCLUDED? (Mandatory in NH) If yes, describe under DESCRIPTION OF OPERATIONS below Y / N N / A			WCV8009416	08/06/2020	08/06/2021	<input checked="" type="checkbox"/> PER STATUTE <input type="checkbox"/> OTH-ER	
							E.L. EACH ACCIDENT	\$ 1,000,000
							E.L. DISEASE - EA EMPLOYEE	\$ 1,000,000
							E.L. DISEASE - POLICY LIMIT	\$ 1,000,000
A	Contractors Pollution Professional Liability			G24038002 013	08/06/2020	08/06/2021	Ea Poll Condition/Gen Ag	\$1M/\$2M
							Each Claim/Gen Agg	\$1M/\$2M

DESCRIPTION OF OPERATIONS / LOCATIONS / VEHICLES (ACORD 101, Additional Remarks Schedule, may be attached if more space is required)

CERTIFICATE HOLDER

Insured File Copy

CANCELLATION

SHOULD ANY OF THE ABOVE DESCRIBED POLICIES BE CANCELLED BEFORE THE EXPIRATION DATE THEREOF, NOTICE WILL BE DELIVERED IN ACCORDANCE WITH THE POLICY PROVISIONS.

AUTHORIZED REPRESENTATIVE

[Signature]

© 1988-2015 ACORD CORPORATION. All rights reserved.

ASTI ENVIRONMENTAL
ENVIRONMENTAL INVESTIGATION, REMEDIATION, COMPLIANCE AND
RESTORATION PROJECTS THROUGHOUT THE GREAT LAKES SINCE 1985.

OUR SERVICES INCLUDE:

- **ASBESTOS, LEAD, MOLD, AND RADON ASSESSMENTS**
- **BROWNFIELD/GREYFIELD REDEVELOPMENT ASSISTANCE**
- **DEVELOPMENT INCENTIVES AND GRANT MANAGEMENT**
- **ECOLOGICAL ASSESSMENTS AND RESTORATION**
- **ENVIRONMENTAL ASSESSMENTS AND IMPACT STATEMENTS**
- **ENVIRONMENTAL OPPORTUNITIES ASSESSMENT**
- **GIS MAPPING**
- **HAZARD MITIGATION PLANNING**
- **MINING AND RECLAMATION ASSISTANCE**
- **REMEDIATION IMPLEMENTATION, OPERATION AND MAINTENANCE**
- **PHASE I ESA AND ENVIRONMENTAL DUE DILIGENCE ASSESSMENTS**
- **REGULATORY COMPLIANCE AND PERMITTING**
- **SOIL AND GROUNDWATER ASSESSMENTS**
- **SOIL AND GROUNDWATER REMEDIATION**
- **STORAGE TANK COMPLIANCE AND CLOSURE**
- **THREATENED AND ENDANGERED SPECIES SURVEYS**
- **WATERSHED AND STORMWATER MANAGEMENT PROGRAMS**
- **WETLAND DELINEATION, PERMITTING, MITIGATION AND BANKING**