

Broadstreet Streetscape

IMPROVING SAFETY



MOBILITY

Broadstreet and Davison Existing Condition




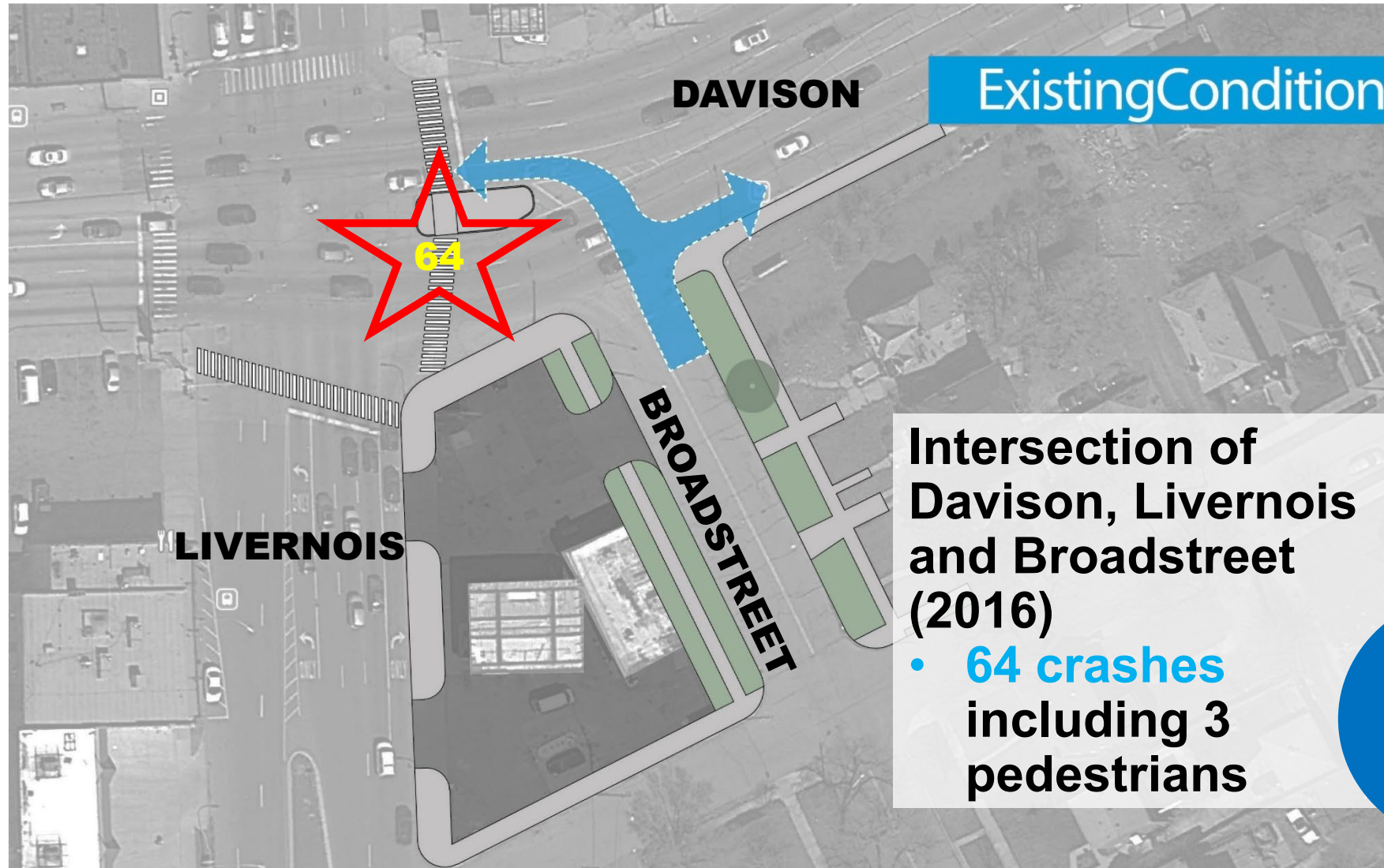
MOBILITY

Broadstreet and Davison Existing Condition



MOBILITY

Intersection at Davison/ Broadstreet/Livernois



Residents' concerns

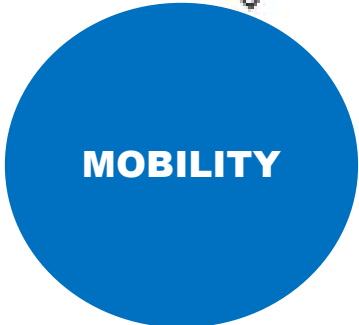
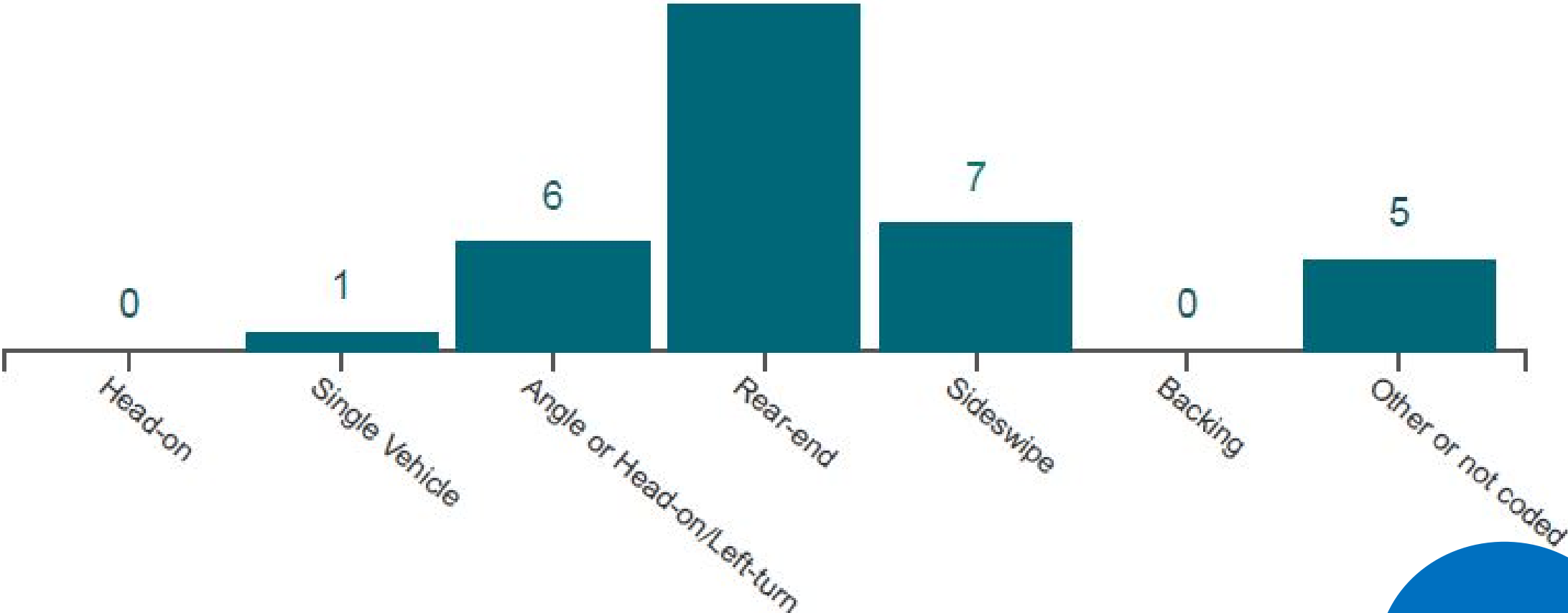
- Cars run red lights
- Left turns from Broadstreet to Davison
- Not enough time to cross the street
- Cars drive too fast
- Drivers don't understand crosswalks
- Crime in the area
- Poor traffic light sync
- Livernois changes from 3 lanes to 2 lanes at Davison



**Please provide as much
information as you can
on the Davison card so
we can share with
MDOT**

Crash by types 2013-2017

Livernois Ave to Broadstreet



Crash by types 2013-2017

Livernois Ave to Broadstreet

Crash Type	2013	2014	2015	2016	2017	Percent of Crashes
Head On	1	0	0	1	1	1.7%
Single Vehicle	1	2	2	2	0	4.1%
Angle	3	7	5	7	8	17.4%
Head On/Left Turn	1	1	1	3	4	5.8%
Rear End	14	13	16	21	21	49.4%
Read End Left	2	0	0	1	1	2.3%
Rear End Right	0	0	0	0	0	0.0%
Sideswipe Opposite	1	1	2	1	1	3.5%
Sideswipe Same	2	1	8	1	5	9.9%
Backing	0	0	0	0	0	0.0%
Total Crashes	26	25	36	42	43	100.0%

Crash by types 2013-2017

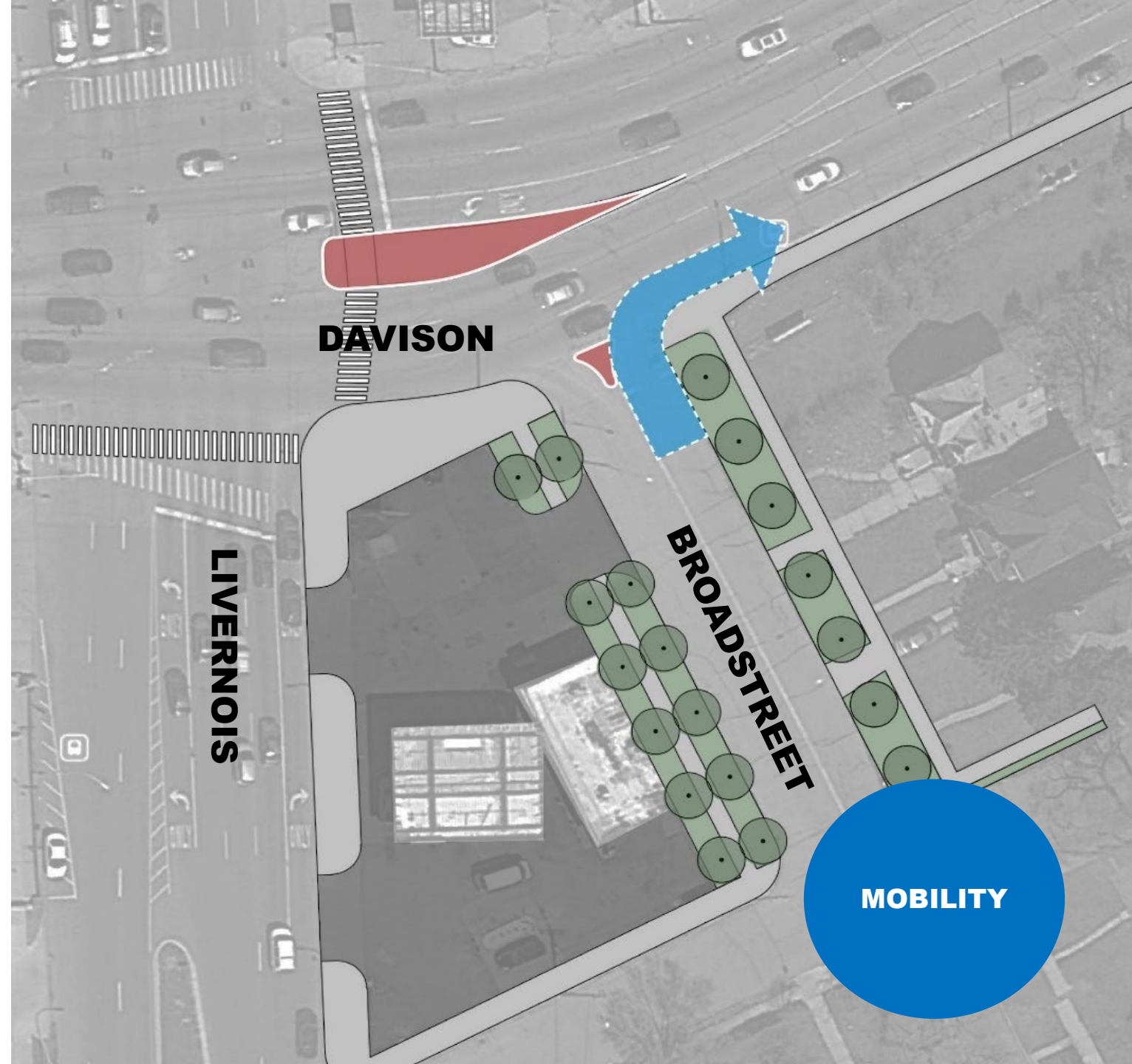
Davison at Broadstreet

Crash Type	2013	2014	2015	2016	2017	Percent of Crashes
Head On	0	0	0	0	0	0.0%
Single Vehicle	1	0	1	0	0	20.0%
Angle	0	1	1	0	0	20.0%
Head On/Left Turn	0	0	0	0	0	0.0%
Rear End	0	0	0	0	1	10.0%
Read End Left	0	0	0	0	0	0.0%
Rear End Right	0	0	0	0	0	0.0%
Sideswipe Opposite	0	0	0	1	1	20.0%
Sideswipe Same	1	0	0	1	0	20.0%
Backing	0	0	0	0	0	0.0%
Total Crashes	2	1	2	2	3	100.0%

SAFETY IMPROVEMENTS

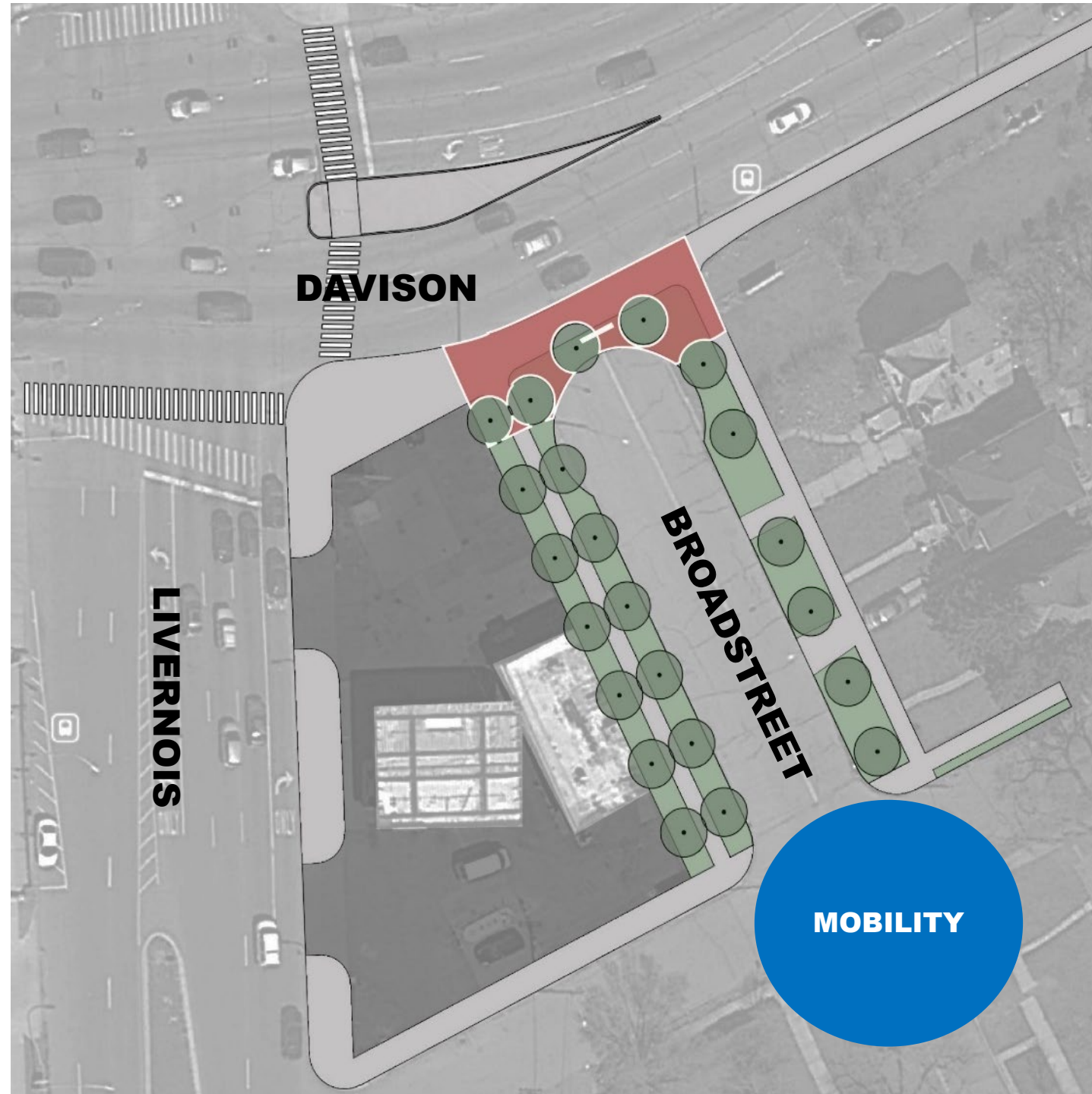
Safety Improvements: Option 1

- **Curb restricts cars to right turn**
- **Pedestrian island extended to prevent left turns**
- **Add landscape buffer**

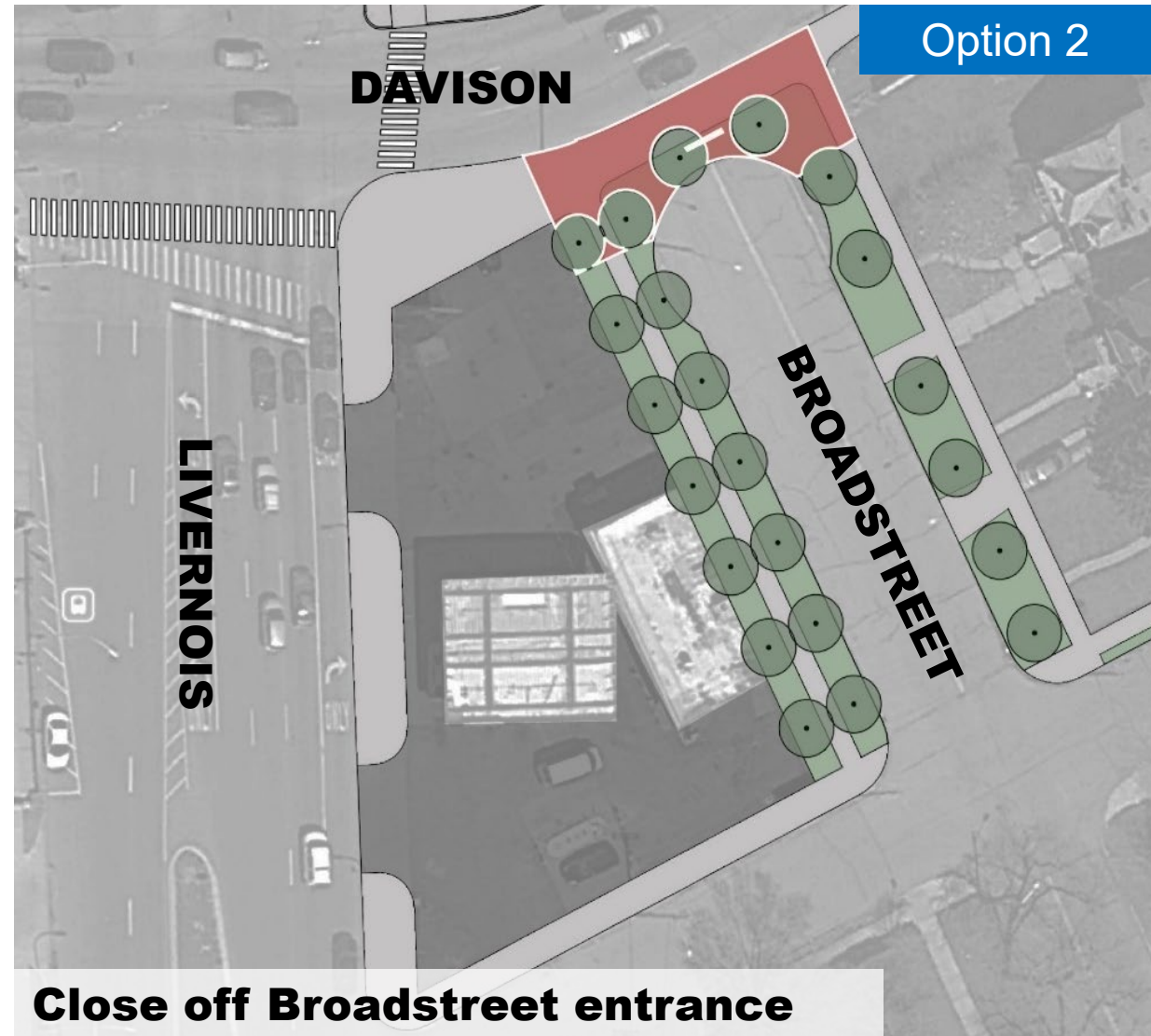
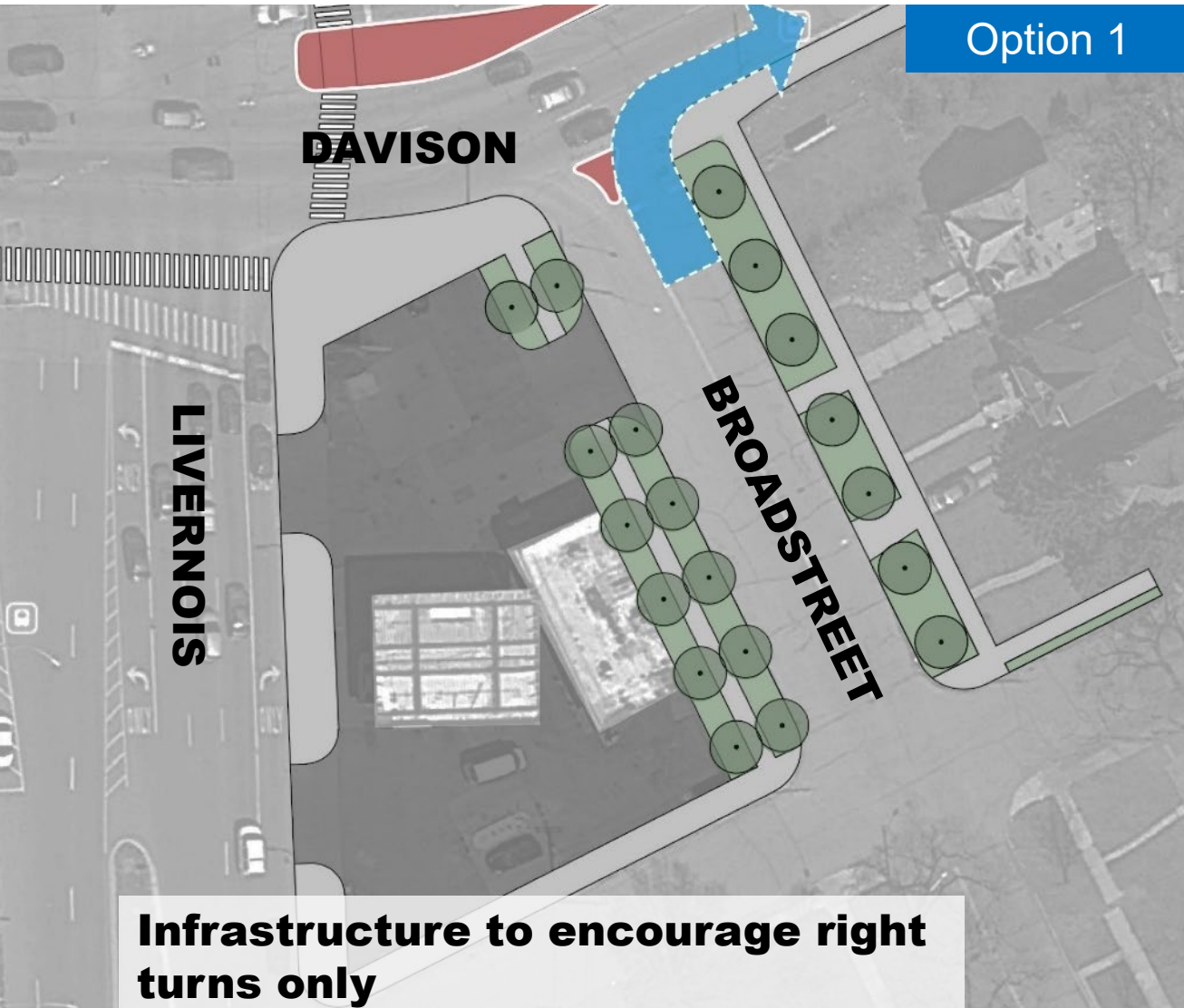


Safety Improvements: Option 2

- **Close of Broadstreet access from Davison**
- **Relocate Russell Woods sign**
- **Add landscape buffer**



HOW DO YOU FEEL ABOUT THESE OPTIONS TO PROMOTE SAFETY?



NEXT MEETINGS

BROADSTREET
STREETSCAPE
FOCUS GROUP

THURSDAY,
NOVEMBER 15TH,
2018

AT 5:00 PM AT
THE BOYS & GIRLS
CLUB- DIEHL CLUB



RW+ NP
COMMUNITY
MEETING #3

THURSDAY,
DECEMBER 13TH,
2018 ALL DAY
LOCATION TBA

NEXT STEPS



BROADSTREET STREETScape: NOVEMBER 2018 FOCUS GROUP FEEDBACK

- **Residents believe that closing off Broadstreet at Davison would cause more issues with crime near the Gas Station**
- **Residents are in favor of street improvements to the intersection of Broadstreet and Davison**